



## CITY OF WASHINGTON, ILLINOIS City Council Agenda Communication

**Meeting Date:** May 1, 2023

**Prepared By:** Jon Oliphant, AICP, Planning & Development Director

**Agenda Item:** Second Reading Ordinance – Proposed Enterprise Zone Boundary Expansion

**Explanation:** The current Northern Tazewell County Enterprise Zone (EZ) boundaries were certified on December 17, 2015, by the Illinois Department of Commerce and Economic Opportunity (DCEO), which oversees the Illinois EZ program. The City of East Peoria, Village of Germantown Hills, City of Washington, Tazewell County, and Woodford County previously submitted an application to DCEO to request the designation of a new EZ. The EZ is a wonderful tool that aids projects to facilitate job creation and private investment. The EZ is in effect for 15 years, expiring on December 31, 2030. While not a Participant, Woodford County remains a signatory because of a connecting strip on Illinois Route 116 to connect the northern boundary of Tazewell County to the Germantown Hills portion of the EZ. Prior to the submittal of the EZ application to DCEO, each of the entities approved ordinances, resolutions, and an Intergovernmental Agreement that, among various parameters, established a maximum square mileage that each Participant is allocated for the potential for future expansions.

Miller Custom Welding opened its business at 160 N. Wilmor Road in 2018 following the approval of a rezoning and special use to allow for its operation at that location. A subsequent rezoning and special use were approved in February 2023 to allow for the business to expand onto the adjacent undeveloped parcel to the west. Neither of these parcels, which total approximately 2.37 acres (0.0037 square miles), are currently in the EZ, as both were zoned R-1 (Single- and Two-Family Residential) at the time of the 2014 approval of the new EZ by the State of Illinois and did not allow for a non-residential use. Expanding the EZ to cover these parcels would provide a beneficial economic development incentive that is currently available to most non-residential properties in the Washington city limits as well as for other properties that are within the jurisdictions that encompass part of the EZ. Miller Custom Welding would like to construct a new building on the undeveloped parcel later this year and the EZ would provide financial assistance to a small business to construct a new building and enlarge its operation. A map showing the two parcels proposed to be added to the EZ is attached.

**Fiscal Impact:** Properties within the EZ that undertake qualifying projects that require a building permit are eligible for the following incentives:

- A 5-year property tax abatement that takes effect upon the first full year of assessment following the completion and closeout of a project;
- A sales tax waiver on building materials that are permanently incorporated into the real estate;
- A 50% reduction in the cost of the utility connection fee (to no lower than the residential utility connection fee rate); and
- A 50% reduction in the cost of the building permit fee.

**Action Requested:** A required public hearing was held on April 17. A second reading is scheduled for the May 1 meeting. Three of the other jurisdictions that are part of the EZ (Germantown Hills, Tazewell County, and Woodford County) have approved a revised ordinance and amended intergovernmental agreement. East Peoria has them scheduled for approval on May 2. Each of those must be approved prior to the application submittal to DCEO. Its review is anticipated to take 90 days and the hope is to have the boundary expansion approved by late this summer. **Please note that Recital H of the attached version of the intergovernmental agreement has been slightly revised to delete a reference to the maximum allowable square miles, as state statute is ambiguous whether the maximum is 16 or 20 square miles.**

**ORDINANCE NO. \_\_\_\_\_**

(Approval of this ordinance would amend Ordinance No. 3103, which designated an Enterprise Zone that includes territory within the City of Washington, and approve an amended Intergovernmental Agreement between the City of Washington and four other units of local government to support a request to the Illinois Department of Commerce and Economic Opportunity of the expansion of the Northern Tazewell County Enterprise Zone boundaries to add two parcels in the City of Washington.)

**AN ORDINANCE AMENDING ORDINANCE NO. 3103, AN ORDINANCE DESIGNATING AN ENTERPRISE ZONE WHICH INCLUDES TERRITORY LOCATED WITHIN THE CORPORATE LIMITS OF THE CITY OF WASHINGTON AND APPROVING AN INTERGOVERNMENTAL AGREEMENT BETWEEN THE CITY OF WASHINGTON AND OTHER UNITS OF LOCAL GOVERNMENT PARTICIPATING IN THE DESIGNATION OF THE ENTERPRISE ZONE, AND AMENDING THAT CERTAIN INTERGOVERNMENTAL AGREEMENT REGARDING AN ENTERPRISE ZONE LOCATED IN NORTHERN TAZEWell AND SOUTHERN WOODFORD COUNTIES**

**WHEREAS**, the Illinois Enterprise Zone Act codified at 20 ILCS 655/1 *et. seq.* (the “Act”) authorizes the designation and certification of enterprise zones which provide various incentives, some of which are locally determined, to encourage the creation and expansion of business enterprises; and

**WHEREAS**, the Act further authorizes cities, villages and counties to jointly apply for the designation of enterprise zones; and

**WHEREAS**, on December 1, 2014, the City Council of the City of Washington, Tazewell County (the “City”) passed and approved Ordinance No. 3103, entitled “An Ordinance Designating An Enterprise Zone Which Includes Territory Located Within The Corporate Limits of the City of Washington and Approving An Intergovernmental Agreement Between The City of Washington And Other Units Of Local Government Participating In The Designation Of The Enterprise Zone” (the “Designating Ordinance”), which such Designating Ordinance designated and established a joint enterprise zone (the “Northern Tazewell County Enterprise Zone”) for the City, the City of East Peoria (“East Peoria”), Village of Germantown Hills (“Germantown Hills”), and the County of Tazewell (“Tazewell”)(collectively, the “Jurisdictions”) under and pursuant to the Act and the Designating Ordinance; and

**WHEREAS**, East Peoria, Germantown Hills, and Tazewell adopted similar ordinances;

**WHEREAS**, as authorized by the Intergovernmental Cooperation Act codified at 5 ILCS 220/1 *et. seq.* and by Article 7, Section 10, of the Constitution of the State of Illinois, an intergovernmental agreement (the “IGA”) was negotiated and entered into by the Jurisdictions and the County of Woodford (for a limited purpose, as established in Section 2.6 of the IGA) in connection with the original submission of the joint application by the Jurisdictions to establish the Northern Tazewell County Enterprise Zone;

**WHEREAS**, on December 17, 2015, the Illinois Department of Commerce and Economic Opportunity issued an Enterprise Zone Certificate for the Northern Tazewell County Enterprise Zone, which provided that such zone shall be in effect for an initial fifteen (15) calendar years expiring upon December 31, 2030; and

**WHEREAS**, the Northern Tazewell County Enterprise Zone now encompasses 9.88 square miles, which is well within the maximum area allowed by the Act; and

**WHEREAS**, it is the desire of the Jurisdictions that the Enterprise Zone has a separate and distinct territory; and

**WHEREAS**, the Jurisdictions have determined it is necessary, desirable, and in the best interests of the Jurisdictions to amend the Designating Ordinance to add territory to the Northern Tazewell County Enterprise Zone and amend the IGA (with the approval of the County of Woodford) to codify the same; and

**WHEREAS**, the Jurisdictions have determined that adding additional territory to the Northern Tazewell County Enterprise Zone would provide an immediate (2 years or less) substantial utility or benefit to the Northern Tazewell County Enterprise Zone and the residents or businesses contained within the Northern Tazewell County Enterprise Zone by creating or retaining specific jobs, removing or correcting an impediment to economic development which exists within the Northern Tazewell County Enterprise Zone, and/or stimulating neighborhood residential or commercial revitalization; and

**WHEREAS**, even after the addition of the additional territory to the Northern Tazewell County Enterprise Zone, the Northern Tazewell County Enterprise Zone is a contiguous area, it comprises of a minimum of one-half square mile and not more than the maximum area allowed by the Act, and the additional territory is consistent with the character, purposes and objectives of the Northern Tazewell County Enterprise Zone, and is not detrimental to the public and private interests served by the Northern Tazewell County Enterprise Zone; and

**WHEREAS**, the Northern Tazewell County Enterprise Zone, as amended, is (1) entirely within a municipality or (2) entirely within the unincorporated areas of a county, except where reasonable need is established for such zone to cover portions of more than one municipality or county or (3) both comprises (i) all or part of a municipality and (ii) an unincorporated area of a county and is otherwise qualified in accordance with Section 4 of the Act; and

**WHEREAS**, on April 5, 2023, public notice of a hearing on the amendment to add territory to the Northern Tazewell County Enterprise Zone was published by the City in the Washington Courier, which is a newspaper of general circulation within the Northern Tazewell County Enterprise Zone area, which is not more than twenty (20) days nor less than five (5) days before the hearing; and

**WHEREAS**, after publication of the notice of hearing, on April 17, 2023, a public hearing regarding the amendment to add territory to the Northern Tazewell County Enterprise Zone was

held by the City at the Washington District Library (380 N. Wilmor Rd., Washington, Illinois 61571), as provided for by the Act.

**NOW, THEREFORE, BE IT ORDAINED BY THE CITY COUNCIL OF THE CITY OF WASHINGTON, TAZEWELL COUNTY, ILLINOIS, as follows:**

Section 1: The recitals; as set forth above, are incorporated herein as though fully set forth and shall be considered the express findings of the City Council.

Section 2: The Designating Ordinance (Ordinance #3103) is hereby amended to add territory in the corporate limits of Washington, Illinois. The area proposed for addition meets at least one of the requirements of Illinois Administrative Code Section 520.310(a)(2) and is described on Exhibit 1 as “Territory to be Added,” all of which is attached hereto and made a part hereof by reference (and which is further depicted in the map attached hereto as Exhibit 2 and which is made part hereof by this reference); and that the “Territory to be Added” is hereby designated as part of the Northern Tazewell County Enterprise Zone pursuant to and in accordance with the Act. A separate page of Permanent Index Numbers (PINs) for the territory to be added to the Northern Tazewell County Enterprise Zone is attached hereto as Exhibit 3, for recording purposes.

Section 3: The amended Designating Ordinance is subject to the approval of the Illinois Department of Commerce and Economic Opportunity, in accordance with the terms and conditions of the Act.

Section 4: Except as otherwise amended or provided in this ordinance, the Designating Ordinance, which is attached hereto as Exhibit 4 and made a part hereof, shall remain in full force and effect.

Section 5: That the “Amendment to the Intergovernmental Agreement Regarding an Enterprise Zone Located in Northern Tazewell and Southern Woodford Counties Between the City of East Peoria, Illinois, City of Washington, Illinois, Village of Germantown Hills, Illinois, County of Tazewell, Illinois, and the County of Woodford, Illinois” (the “Amended IGA”), is hereby approved. As such, the Mayor and the City Clerk of the City shall have, and are hereby granted, the authority to execute the Amended IGA, which is attached hereto and made a part hereof as Exhibit 5. The original IGA is also attached hereto and made part hereof as contained within Exhibit 4.

Section 6: Upon the Mayor and City Clerk’s execution of the Amended IGA, the City Clerk, or her designee, is hereby directed and authorized to forward the Amended IGA to the clerks of the other Jurisdictions and the County of Woodford for execution after each of the Jurisdictions and the County of Woodford duly approve the Amended IGA whether prior to or after the City’s approval of said Amended IGA.

Section 7: That, except to the extent amended hereby, all provisions, agreements, stipulations, rights, obligations, and duties set forth in the Designating Ordinance shall remain in full force and effect.

Section 8: All ordinances or parts of ordinances in conflict with this ordinance are hereby repealed insofar as they are in conflict with this ordinance. In the event of any conflict or inconsistency between the terms and provisions of this ordinance and the Designating Ordinance (without giving effect to these amendments contained herein), the terms and conditions of this ordinance shall no longer have any force or effect.

Section 9: If any provision of this ordinance is adjudged invalid, such adjudication shall not affect the validity of the ordinance as a whole or of any portion not adjudged invalid.

Section 10: That the City Clerk is directed and authorized to publish this ordinance as required by law and forward a certified copy of this ordinance to each clerk for each Jurisdiction and the County of Woodford.

Section 11: That upon the passage and execution of the amendments contained herein by all Jurisdictions (and the approval of the Amended IGA by the County of Woodford), the Zone Administrator, Jackie Workman (Community Development Administrator in Tazewell County) or her designee, is hereby authorized and directed to cause an application to be submitted, with such supplementary and supporting documentation as is necessary, to the Illinois Department of Commerce and Economic Opportunity, pursuant to the Act in relation to the amendments contained in this ordinance.

Section 12: This ordinance shall be in full force and effect from and after its passage, approval and publication as required by law, and from and after its approval by the Illinois Department of Commerce and Economic Opportunity.

**PASSED AND APPROVED** this \_\_\_\_\_ day of \_\_\_\_\_ 2023.

AYES: \_\_\_\_\_

NAYS: \_\_\_\_\_

ATTEST:

\_\_\_\_\_  
MAYOR

\_\_\_\_\_  
CITY CLERK

**Exhibit 1 – Territory to be Added to the Northern Tazewell County Enterprise Zone**

The territory to be added to the Northern Tazewell County Enterprise Zone is as follows:

PARCEL 1: Tract 2 in the Northwest Quarter of Section 23, Township 26 North, Range 3 West of the Third Principal Meridian, more particularly described as follows: Commencing at the Northwest corner of said Section 23; thence North 88°30'46" East (bearings assumed for purpose of description only), along the North line of said Section 23, 1033.90 feet; thence South 01°29'14" East, 45.60 feet to the Point of Beginning of the tract to be described; thence North 88°30'46" East, 296.20 feet to a point on the Westerly Right of Way line of Wilmor Road; thence South 00°30'00" East, along the Westerly Right of Way line of Wilmor Road, 212.70 feet; thence North 85°19'44" West, 297.71 feet; thence North 00°30'00" West, 180.75 feet to the Point of Beginning, as shown on Plat recorded in Plat Book "CC", Page 106, situated in TAZEWELL COUNTY, ILLINOIS.

TAX I.D.: 02-02-23-100-001 (1.34 acres)

Commonly known as: 160 N. Wilmor Road, Washington, IL 61571

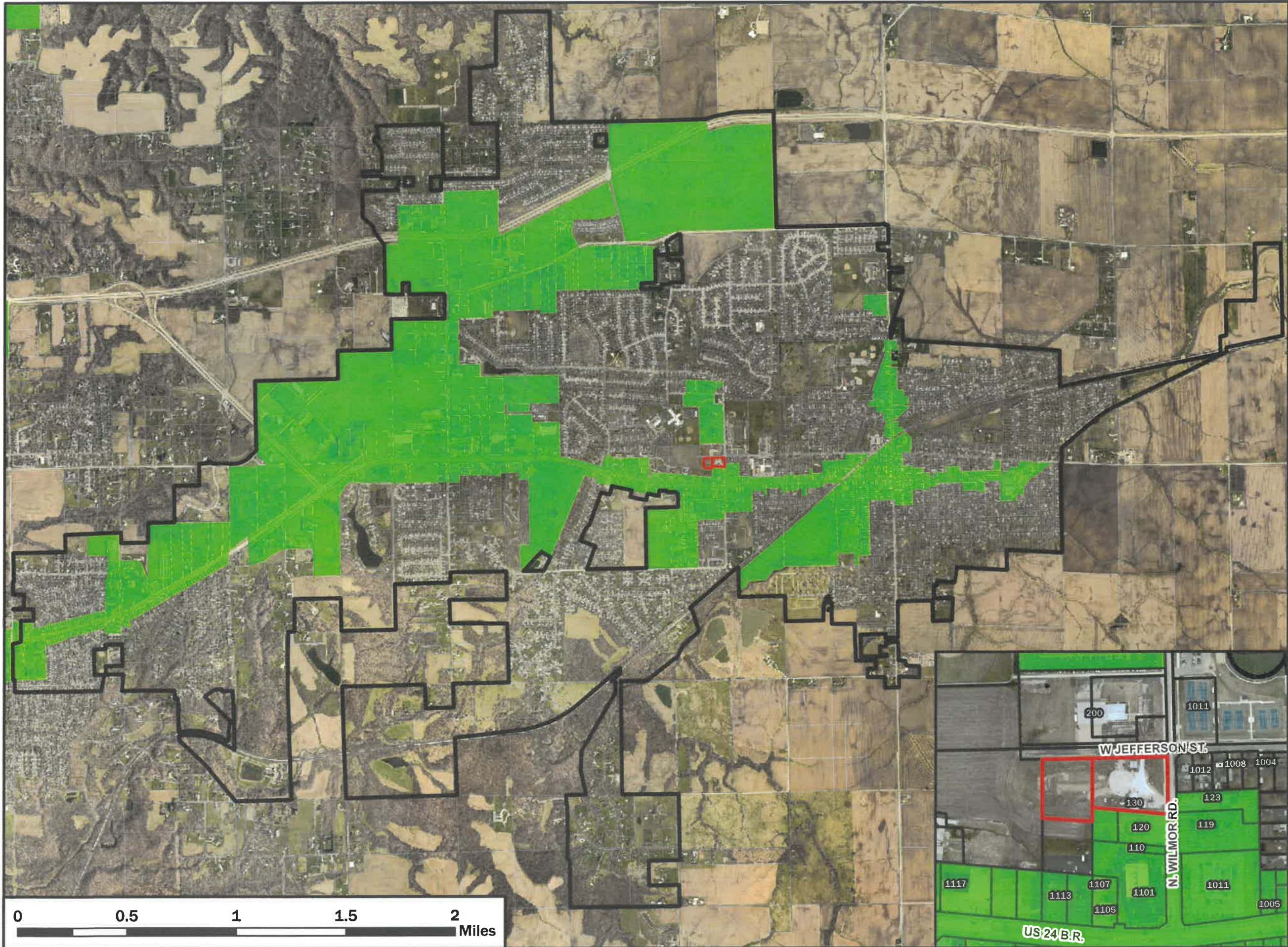
PARCEL 2: A part of the Northwest Quarter of Section 23, Township 26 North, Range 3 West of the Third Principal Meridian, more particularly described as follows: Commencing at the Northwest corner of the Northwest Quarter of said Section 23; thence North 89°19'57" East, (bearings from Plat of Survey recorded in Plat Book "KK", Page 10), 743.56 feet to the West line of "Tract 2 of said Survey"; thence South 00°32'27" East, along said West line, 43 feet to the Southwest corner of said "Tract 2 of said Survey"; thence North 89°19'57" East, along the South line of said "Tract 2 of said Survey", 85.87 feet to the Point of Beginning of the Tract to be described; from the Point of Beginning thence continuing North 89°19'57" East, along said South line, 200 feet; thence South 00°14'58" East, 311.75 feet to an iron pipe; thence North 84°06'48" West, 199.87 feet to an iron pipe; thence North 00°30'04" East, 288.93 feet to the Point of Beginning; **EXCEPT** the South 75 feet of even width thereof; said Parcel 2 containing approximately 1.03 acres, situated in TAZEWELL COUNTY, ILLINOIS.

TAX I.D.: 02-02-23-100-028

Commonly known as: W. Jefferson, Washington, IL 61571

The original territory set forth in the Northern Tazewell County Enterprise Zone remains unchanged.

**Exhibit 2 – Map of Territory to be Added to the Northern Tazewell County Enterprise Zone**



# Location Map

PIN: 02-02-23-100-001  
 PIN: 02-02-23-100-028

## Legend

- 02-02-23-100-001
- 02-02-23-100-028
- Northern Tazewell County Enterprise Zone
- Parcels
- City Boundary



Date: 3/30/2023

*This map indicates approximate data locations and may not be 100% accurate. 2019 Aerial Imagery & Parcels are provided and maintained by Tazewell County.*





**Exhibit 3 – List of Permanent Index Numbers (PINs) for the Territory to be Added to the Northern Tazewell County Enterprise Zone**

The Permanent Index Numbers (PINs) for the territory to be added to the Northern Tazewell County Enterprise Zone are as follows:

PIN: 02-02-23-100-001

PIN: 02-02-23-100-028

**Exhibit 4 – Designating Ordinance No. 3103 Titled “An Ordinance Designating an Enterprise Zone Which Includes Territory Located Within the Corporate Limits of the City of Washington and Approving an Intergovernmental Agreement Between the City of Washington and Other Units of Local Government Participating in the Designation of the Enterprise Zone”**

**AN ORDINANCE DESIGNATING AN ENTERPRISE ZONE WHICH INCLUDES TERRITORY LOCATED WITHIN THE CORPORATE LIMITS OF THE CITY OF WASHINGTON AND APPROVING AN INTERGOVERNMENTAL AGREEMENT BETWEEN THE CITY OF WASHINGTON AND OTHER UNITS OF LOCAL GOVERNMENT PARTICIPATING IN THE DESIGNATION OF THE ENTERPRISE ZONE**

**WHEREAS**, the Illinois Enterprise Zone Act found at 20 ILCS 655/1 et. seq., (the "Enterprise Zone Act") authorizes the designation and certification of enterprise zones which provide various incentives, some of which are locally determined, to encourage the creation and expansion of business enterprises; and

**WHEREAS**, the Enterprise Zone Act authorizes cities, villages and counties to jointly submit applications for the designation of enterprise zones; and

**WHEREAS**, the City of East Peoria ("East Peoria"), the City of Washington ("Washington"), the Village of Germantown Hills ("Germantown Hills") and the County of Tazewell ("Tazewell") have worked cooperatively to develop a joint application (the "Application") for the certification of an enterprise zone located within or near their respective corporate limits; and

**WHEREAS**, as required by the Enterprise Zone Act in connection with the submission of a joint application to designate an enterprise zone, East Peoria, Washington, Tazewell and Germantown Hills (sometimes hereinafter referred to collectively as the "Participants") have negotiated an intergovernmental agreement in the form attached hereto labeled as "Attachment A" (the "Intergovernmental Agreement");

**NOW, THEREFORE, BE IT ORDAINED BY THE COUNCIL OF THE CITY OF WASHINGTON, TAZEVELL COUNTY, ILLINOIS, THAT:**

**Section 1.** Washington hereby designates an enterprise zone (the "Enterprise Zone") as more particularly described at Exhibit A of the Intergovernmental Agreement and shown at Exhibit B of the Intergovernmental Agreement. The designation of the Enterprise Zone is subject to the approval of the Illinois Department of Commerce and Economic Opportunity ("DCEO") in accordance with the terms and conditions of the Enterprise Zone Act.

**Section 2.** Based on information and data set forth in the Application, the City Council of the City of Washington hereby finds and determines that the Enterprise Zone meets the following criteria for designation and certification established by Section 4 of the Enterprise Zone Act:

Criterion 1. Unemployment within the Local Labor Market Area.

Fifteen separate census tracts in the local labor market area (the "LLMA") as defined in the Application have an average unemployment rate of at least 120% of the average unemployment rate of the State of Illinois for the most recent calendar year.

Criterion 2. Designation will result in Substantial Employment Opportunities in the Local Labor Market Area.

Designation of the Enterprise Zone will result in the development of substantial employment opportunities within the LLMA over the 15 year life of the Enterprise Zone by providing employment opportunities for persons with a wide range of skills, thereby helping to alleviate the effects of poverty and unemployment within the LLMA.

Criterion 3. Poverty within the Local Labor Market Area.

Twenty separate census tracts located within the LLMA have a poverty rate of at least 20%.

Criterion 4. Abandoned coal mines, Brownfields or Federal Disaster Areas within the Enterprise Zone.

The Enterprise Zone includes the following:

- A. A priority level 1 abandoned coal mine listed on the Illinois Department of Natural Resources abandoned mine locator.
- B. An unused underground coal mine identified by records on file with the Illinois State Geological Survey which has been out of service for over ten years and has, therefore, been deemed abandoned by the Illinois State Geological Survey.
- C. Two Brownfield sites listed in the Illinois Environmental Protection Agency Site Remediation Program Data Base.
- D. Territory which was identified as a federal disaster area in a notice published in the Federal Register as a result of a tornado occurring within the Enterprise Zone on November 17, 2013.

E. 227 miscellaneous environmental hazards including leaking underground storage tanks and improperly placed accumulations of hazardous wastes, solid wastes, refuse and/or scrap tires.

Criterion 5. Large Scale Plant closings within the Local Labor Market Area.

Large employers have on 29 different occasions downsized or closed facilities affecting more than 50 workers in the LLMA within five years prior to the date of the Application. Furthermore, large employers have on 46 different occasions downsized or closed facilities affecting more than 50 workers in the LLMA within the ten year period prior to the date of the Application.

Criterion 6. High vacancy rates for industrial and commercial properties in the Local Labor Market Area.

Vacant or demolished commercial and industrial structures are prevalent in the LLMA. A significant number of industrial structures in the LLMA are not used because of age, deterioration, relocation of the former occupants or cessation of operation.

Criterion 7. Existence of a Tax Base Improvement Plan.

The Application includes a plan demonstrating that designation of the Enterprise Zone will improve the state and local sales tax base, the state income tax base and the property tax base to the benefit of the State of Illinois and the local taxing bodies affected by the Enterprise Zone.

Criterion 8. Existence of a Public Infrastructure Plan.

Each Participant has provided an inventory demonstrating that significant public infrastructure exists in the LLMA to support economic development at the time of the Application. Each Participant has also submitted with the Application a three year public infrastructure improvement and development plan which lists proposed capital improvement projects, provides a plan for financing the projects, provides a timetable for construction or completion of the projects and includes justification for the projects. Finally, the Participants have submitted an area wide transportation study showing long range goals for improvement of transportation within the LLMA.

Criterion 9. Availability of Manufacturing Skills Programs.

High schools and community colleges located within the LLMA offer manufacturing skills programs including ACT work keys, manufacturing skills standard certification and industry based credentials that prepare students for careers.

**Section 3.** The following tax incentives and other benefits shall be offered exclusively in the Enterprise Zone:

The Owner of newly constructed improvements to real estate intended to accommodate new or expanded commercial or industrial operations (an "Eligible Improvement") may receive an abatement of real estate taxes levied by taxing districts which have approved such an abatement subject to the following conditions:

A. The abatement shall apply only to the real estate taxes corresponding to an increase in equalized assessed valuation after an Eligible Improvement has been duly assessed. The abatement shall not exceed the amount of such taxes attributable solely to the Eligible Improvement.

B. The abatement shall apply only to Eligible Improvements commenced within the Enterprise Zone after designation of the Enterprise Zone by the Participants and certification of the Enterprise Zone by DCEO after approval of the Enterprise Zone by the Enterprise Zone Board created by the Enterprise Zone Act.

C. The abatement for an Eligible Improvement shall be in effect only for a period of five years commencing with the first year after the Eligible Improvement has been assessed.

D. While the abatement is in effect with respect to an Eligible Improvement, each taxing district shall each year continue to receive all real estate taxes corresponding to the equalized assessed valuation of the parcel upon which the Eligible Improvement is located and all structures or parts of structures on the parcel other than the Eligible Improvement.

E. An abatement of real estate taxes authorized by the taxing districts shall not take effect after the expiration of the Enterprise Zone, but any abatement which commences prior to expiration of the Enterprise Zone shall continue for five years even if the Enterprise Zone expires during that five year period.

F. The abatement of real estate taxes authorized by taxing districts shall also apply within territory lawfully added to the Enterprise Zone subsequent to its initial certification by DCEO and shall also apply during any lawfully authorized extension of the term of the Enterprise Zone.

G. The abatement of real estate taxes authorized by the taxing districts shall apply only to commercial and industrial facilities and shall

not apply to single family residences or to multiple family residential facilities.

H. No real estate tax abatement shall be available to any Eligible Improvement located within the boundaries of any tax increment financing district designated by a Participant.

Upon the submission of an application for a building permit for a project deemed by the Participant to qualify as an Eligible Improvement, fees for building permits required prior to construction of the Eligible Improvement shall be reduced by 50%.

Any incentives offered within an enterprise zone by the State of Illinois shall be available within the Enterprise Zone.

**Section 4.** The term of the Enterprise Zone shall be fifteen years from the date the Enterprise Zone is certified by DCEO.

**Section 5.** As provided in the Intergovernmental Agreement, an Administrative Board consisting of four members, one of which shall be appointed by each Participant, shall select the Zone Administrator.

**Section 6.** The duties of the Zone Administrator shall be as follows:

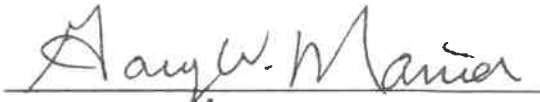
- A. Serve as a liaison between the Participants, DCEO and any Designated Zone Organization established within the Enterprise Zone.
- B. Post a copy of the boundaries of the Enterprise Zone on official internet websites of the Participants;
- C. Provide an electronic copy of the boundaries of the Enterprise Zone to DCEO;
- D. Collect and aggregate information regarding the estimated cost of each commercial or industrial building project undertaken within the Enterprise Zone broken down into labor and materials;
- E. Within 60 days after the completion of any commercial or industrial building project undertaken within the Enterprise Zone, determine the cost of the building project broken down into labor and materials;
- F. By April 1 of each year file a copy of the fee schedule established under the terms of this Agreement with DCEO; and
- G. Such other duties as may from time to time be assigned by the Administrative Board.

**Section 7.** This Ordinance is in addition to all other ordinances on the subject and shall be construed therewith excepting as to that part in direct conflict with any other ordinance, and in the event of such conflict, the provisions hereof shall govern.

**Section 8.** This Ordinance shall be in full force and effect from and after its passage and approval in the manner provided by law.

**PASSED BY THE COUNCIL OF THE CITY OF WASHINGTON, TAZEVELL COUNTY, ILLINOIS, IN REGULAR AND PUBLIC SESSION THIS 1st DAY OF December, 2014.**

**APPROVED:**

  
\_\_\_\_\_  
Mayor

**ATTEST:**

  
\_\_\_\_\_  
City Clerk



**ATTACHMENT A**  
**(INTERGOVERNMENT AGREEMENT)**

**INTERGOVERNMENTAL AGREEMENT REGARDING AN ENTERPRISE ZONE  
LOCATED IN NORTHERN TAZEWELL AND  
SOUTHERN WOODFORD COUNTIES**

**THIS AGREEMENT** made on or as of the \_\_\_\_\_ day of \_\_\_\_\_, 2014, by and between the City of East Peoria, an Illinois municipal corporation, ("East Peoria"), the City of Washington, an Illinois municipal corporation, ("Washington"), the Village of Germantown Hills, an Illinois municipal corporation, ("Germantown Hills"), the County of Tazewell ("Tazewell") and the County of Woodford ("Woodford").

**RECITALS**

A. This agreement is authorized by the Intergovernmental Cooperation Act found at 5 ILCS 220/1 et. seq. and by Article 7, Section 10, of the Constitution of the State of Illinois.

B. The Illinois Enterprise Zone Act found at 20 ILCS 655/1, et. seq., including all regulations or administrative procedures promulgated under authority of such act (collectively the "Enterprise Zone Act") authorizes the designation and certification of enterprise zones which provide various incentives, some of which are locally determined, to encourage the creation and expansion of business enterprises.

C. East Peoria designated an enterprise zone which was certified by the Illinois Department of Commerce and Economic Opportunity or its predecessor agency ("DCEO") on July 1, 1985.

D. Tazewell jointly with the City of Pekin designated an enterprise zone which was certified by DCEO on June 1, 1986.

E. Washington designated an enterprise zone which was certified by DCEO on July 1, 1986.

F. The enterprise zones designated by East Peoria, Washington and Tazewell will expire on July 1, 2016.

G. Germantown Hills has not heretofore designated an enterprise zone.

H. East Peoria, Washington, Tazewell and Germantown Hills (sometimes hereinafter collectively referred to as the "Participants" or individually as a "Participant") plan to submit a joint application to DCEO for the certification of a new enterprise zone (the "Enterprise Zone") located within or near the corporate limits of the Participants.

I. As required by the Enterprise Zone Act for a joint application and in order to establish procedures related to the creation, operation or modification of the Enterprise Zone, it is in the best interests of the Participants to enter into this Agreement.

**NOW, THEREFORE**, in consideration of the foregoing recitals and in consideration of the mutual covenants and agreements hereinafter set forth, the Participants agree as follows:

## **ARTICLE I**

### **DEFINITIONS**

**1.1 Definitions.** As used in this Agreement, the following terms shall have the meaning set forth opposite each of them unless the use or context clearly indicates that another meaning is intended.

“Administrative Board” means a board consisting of one representative of each participant selected and exercising authority as provided by paragraph 3.1 of this Agreement.

“Agreement” or “this Agreement” means this intergovernmental agreement among the Participants as from time to time amended.

“Application” means the application to DCEO for certification of the Enterprise Zone.

“Consultant” means Economic Development Resources, L.L.C., 200 South Hanley Road, Suite 601, St. Louis, MO 63105.

“DCEO” shall have the meaning set forth in the preambles to this Agreement.

“Designating Ordinance” means an ordinance approved by each of the Participants which designates the Enterprise Zone.

“East Peoria” shall have the meaning set forth in the preambles to this Agreement.

“East Peoria Component” means that portion of the Enterprise Zone located within the corporate limits of East Peoria.

“Eligible Improvement” means newly constructed improvements to real estate within the Enterprise Zone intended to accommodate new or expanded commercial or industrial operations as determined by the Zone Administrator.

“Enterprise Zone” shall mean the territory located within the corporate limits of the Participants or in unincorporated Woodford County more particularly described at “Exhibit A” attached hereto and shown on the map attached hereto at “Exhibit B”.

“Enterprise Zone Act” shall have the meaning set forth in the preambles to this Agreement.

“Enterprise Zone Board” means the Enterprise Zone Board created by paragraph 5.2.1 of the Enterprise Zone Act for the purpose of approving or denying applications for enterprise zones.

“Germantown Hills” shall have the meaning set forth in the preambles to this Agreement.

“Germantown Hills Component” means that portion of the Enterprise Zone located in Woodford County.

“Local Labor Market Area” means an economically integrated area as defined by the Enterprise Zone Act within which individuals can reside and find employment within a reasonable distance or can readily change jobs without changing their place of residence.

“Owner” means any person or entity constructing improvements to real estate within the Enterprise Zone to accommodate a new or expanded commercial or industrial enterprise.

“Participant” or the “Participants” shall have the meaning set forth in the preambles to this Agreement.

“Taxing District” means a unit of local government having the power to levy real estate taxes against real property located within the Enterprise Zone.

“Tazewell” shall have the meaning set forth in the preambles to this Agreement.

“Tazewell Component” means that portion of the Enterprise Zone located within Tazewell, but outside of the corporate limits of East Peoria and Washington.

“TIF Act” is the Tax Increment Allocation Redevelopment Act found at 65 ILCS 5/11-74.4-1, et. seq.

“TIF District” means any “redevelopment project area” as defined in the TIF Act and designated by any Participant under authority of the TIF Act.

“Washington” shall have the meaning set forth in the preambles to this Agreement.

“Washington Component” means that portion of the Enterprise Zone located within the corporate limits of Washington.

“Woodford” shall have the meaning set forth in the preambles of this Agreement.

“Zone Administrator” means the person charged with the general administration of the Enterprise Zone as provided at section 3.2 of this Agreement.

## ARTICLE II

### APPLICATION FOR DESIGNATION OF THE ENTERPRISE ZONE

**2.1 Preparation of Application.** The Participants shall work cooperatively to prepare an Application for the Enterprise Zone in accordance with the procedures established by the Enterprise Zone Act. The Participants have engaged the Consultant to assist the Participants in the preparation of the Application.

**2.2 Identification of Local Labor Market Area.** The Participants and the Consultant shall work cooperatively to identify a Local Labor Market Area which meets the requirements imposed by the Enterprise Zone Act. The Participants shall promptly provide information deemed necessary by the Consultant in order to complete a competitive application.

**2.3 Term of the Enterprise Zone.** The term of the Enterprise Zone shall be 15 years commencing on January 1, 2016. After the thirteenth anniversary of the certification of the Enterprise Zone, the Participants may seek a review of the Enterprise Zone by the Enterprise Zone Board for an additional ten year designation to begin on the expiration date of the original 15 year term. The Participants, the Administrative Board and the Zone Administrator shall all cooperate to provide information necessary for the Enterprise Zone Board to determine whether or not it shall approve a ten year extension of the Enterprise Zone.

**2.4 Consultant's Fees.** The Participants paid for substantially all of the fees and expenses charged by the Consultant prior to the date of this Agreement. The Participants shall equitably share in the payment of the remainder of the fees and expenses charged by the Consultant for services rendered in conjunction with the preparation of the Application.

**2.5 Designation of the Enterprise Zone.** The governing body of each Participant has passed and approved a Designating Ordinance meeting all requirements imposed by Section 5 of the Enterprise Zone Act. The Designating Ordinance also approves this Agreement.

**2.6 Participation by Woodford County.** Woodford is a signatory to this Agreement only because a connecting strip having a width of three feet adjacent to the centerline of Illinois Route 116 is necessary to connect the northern boundary of Tazewell County to the Germantown Hills Component of the Enterprise Zone. That connecting strip is under the jurisdiction of Woodford and not under the jurisdiction of any of the Participants. Woodford is not defined as a Participant under the terms of this Agreement. While Woodford has joined in the designation of the Enterprise Zone,

Woodford will not participate in administration of the Enterprise Zone pursuant to Article III of this Agreement and no territory in Woodford County outside of the corporate limits of Germantown Hills is eligible for the incentives provided by Article IV of this Agreement. The Participants shall hold Woodford harmless from any costs associated with its execution of this Agreement.

### **ARTICLE III**

#### **ADMINISTRATION OF THE ENTERPRISE ZONE**

**3.1 Administrative Board.** The Participants hereby establish an Administrative Board consisting of four members, one of which shall be selected by each Participant. The Administrative Board shall have the following authority and responsibilities:

- A. Selection of the Zone Administrator as provided at paragraph 3.2 of this Agreement;
- B. Supervision of the performance of the Zone Administrator with respect to the duties of the Zone Administrator as assigned under the terms of this Agreement. The Administrative Board shall have no authority to supervise the performance of other duties unrelated to the administration of the Enterprise Zone which may be performed by the Zone Administrator in his or her capacity as an officer or employee of any Participant;
- C. If deemed necessary by the Administrative Board in its sole discretion, the Administrative Board may suspend the Zone Administrator from the performance of duties under the terms of this Agreement or terminate the authority of the Zone Administrator to act under the terms of this Agreement;
- D. Any person aggrieved by a decision of the Zone Administrator may within a reasonable time appeal that decision in writing to the Administrative Board. The Administrative Board has the authority to reverse, revise or affirm decisions of the Zone Administrator; and
- E. To engage in such other activities as may be necessary to insure the proper administration of the Enterprise Zone.

The Administrative Board shall operate in accordance with the requirements of the Open Meetings Act (5 ILCS 120/1 et. seq.). Decisions by the Administrative Board shall require the concurrence of three of the four members of such board.

**3.2 Zone Administrator.** The Administrative Board established as provided Section 3.1 of this Agreement shall select a Zone Administrator for the Enterprise Zone. The Zone Administrator must be an officer or employee of one of the Participants. The Zone Administrator shall be the liaison between the Participants, DCEO and any

Designated Zone Organization established within the Enterprise Zone. The Zone Administrator shall perform those duties assigned to the administrator under the terms and conditions of the Enterprise Zone Act including those assigned at 20 ILCS 655/8 and 8.2 and at 14 ILADC 520.400. Those duties are included among the following duties hereby assigned to the Zone Administrator:

- A. Post a copy of the boundaries of the Enterprise Zone on official internet websites of the Participants;
- B. Provide an electronic copy of the boundaries of the Enterprise Zone to DCEO;
- C. Collect and aggregate information regarding the estimated cost of each commercial or industrial building project undertaken within the Enterprise Zone broken down into labor and materials;
- D. Within 60 days after the completion of any commercial or industrial building project undertaken within the Enterprise Zone, determine the cost of the building project broken down into labor and materials;
- E. By April 1 of each year file a copy of the fee schedule established under the terms of this Agreement with DCEO; and
- F. To the extent required by the Enterprise Zone Act or any other applicable authority, submit any documentation necessary to qualify an Owner to receive sales tax or other incentives available from the State of Illinois.
- G. Maintain and update the map and description of the Enterprise Zone to reflect changes resulting from amendments to the boundaries of the zone made from time to time by the Participants and certified by DCEO.
- H. Such other duties as may from time to time be assigned by the Administrative Board.

The Participants anticipate that the person employed by Tazewell as its economic development coordinator will be selected by the Administrative Board as Zone Administrator. Upon certification of the Enterprise Zone by DCEO, the Participants acting through the Administrative Board shall determine the manner in which the cost of services provided by the Zone Administrator shall be apportioned among the Participants.

**3.3 Designated Zone Organizations.** Each Participant may in its discretion create a Designated Zone Organization to assist in the administration of that component of the Enterprise Zone under the jurisdiction of the Participant. Two or more Participants may jointly create a Designated Zone Organization to assist in the administration of those components of the Enterprise Zone under the jurisdiction of the

creating Participants. Substantially all of the members of any Designated Zone Organization shall be residents of the Enterprise Zone. The Board of Directors of a Designated Zone Organization shall be elected by members of the organization. Any Designated Zone Organization shall satisfy the criteria set forth at Section 501(c)(3) or Section 501(c)(4) of the Internal Revenue Code. A Designated Zone Organization shall exist primarily for the purpose of performing within all or any portion of the Enterprise Zone the various functions set forth at Section 8 of the Enterprise Zone Act. However, no Designated Zone Organization shall have authority to perform any function identified at Section 8 of the Enterprise Zone Act unless a Participant has by ordinance delegated such authority to the Designated Zone Organization to be exercised within the Participant's component of the Enterprise Zone.

**3.4 Enterprise Zone Fees.** No Owner shall be eligible to receive the incentives available for an Eligible Improvement unless the Owner first pays a fee to the Participant having jurisdiction over the location of the Eligible Improvement in the amount of .5% of the cost of building materials incorporated into an Eligible Improvement with a maximum fee of \$50,000.

## **ARTICLE IV**

### **INCENTIVES OFFERED IN ENTERPRISE ZONE**

**4.1 Abatement of Real Estate Taxes on Eligible Improvements.** The Owner of an Eligible Improvement may upon payment of the fee provided by paragraph 3.4 of this Agreement receive an abatement of real estate taxes levied by Taxing Districts which have approved an abatement of such taxes against Eligible Improvements subject to the following conditions:

A. The abatement shall apply only to the real estate taxes corresponding to an increase in equalized assessed valuation after an Eligible Improvement has been duly assessed. The abatement shall not exceed the amount of such taxes attributable solely to the Eligible Improvement.

B. The abatement shall apply only to Eligible Improvements commenced within the Enterprise Zone after designation of the Enterprise Zone by the Participants and certification of the Enterprise Zone by DCEO after approval of the Enterprise Zone by the Enterprise Zone Board.

C. The abatement for an Eligible Improvement shall be in effect only for a period of five years commencing with the first year after the Eligible Improvement has been assessed.

D. While the abatement is in effect with respect to an Eligible Improvement, each Taxing District shall each year continue to receive all real estate taxes corresponding to the equalized assessed valuation of the parcel upon which the



Eligible Improvement is located and all structures or parts of structures on the parcel other than the Eligible Improvement.

E. An abatement of real estate taxes authorized by the Taxing Districts shall not take effect after the expiration of the Enterprise Zone, but any abatement which commences prior to expiration of the Enterprise Zone shall continue for five years even if the Enterprise Zone expires during that five year period.

F. The abatement of real estate taxes authorized by Taxing Districts shall also apply within territory lawfully added to the Enterprise Zone subsequent to its initial certification by DCEO and shall also apply during any lawfully authorized extension of the term of the Enterprise Zone.

G. The abatement of real estate taxes authorized by the Taxing Districts shall apply only to commercial and industrial facilities and shall not apply to single family residences or to multiple family residential facilities.

**4.2 Abatement Resolutions from Taxing Districts.** Each Participant shall be responsible for securing resolutions from each Taxing District having territory located within that Participant's component of the Enterprise Zone authorizing an abatement of real estate taxes on Eligible Improvements under the terms and conditions set forth in paragraph 4.1 of this Agreement.

**4.3 Abatements Inapplicable to TIF Districts.** Anything in this Agreement to the contrary notwithstanding, no real estate tax abatement shall be available to any Eligible Improvement located within the boundaries of any TIF district designated by a Participant.

**4.4 Issuance of Certificate of Eligibility.** Each Participant shall have exclusive jurisdiction to determine whether or not an improvement within its component of the Enterprise Zone constitutes an Eligible Improvement which will receive the incentives available under the terms of this Agreement. Upon a determination by a Participant that improvements to real estate within the Enterprise Zone constitute an Eligible Improvement which will receive an abatement of real estate taxes to the extent approved by the Taxing District, an authorized representative of the Participant (which may in the discretion of each Participant be the Zone Administrator) shall issue a certificate of eligibility to the Owner of the Eligible Improvement. It shall be the responsibility of the Owner to file the certificate of eligibility with the County Clerk of the county in which the Eligible Improvement is located and to verify the application of the abatement.

**4.5 Reduced Fees for Building Permits.** Upon the submission of an application for a building permit for a project deemed by the Participant to qualify as an Eligible Improvement, fees for building permits required prior to construction of the Eligible Improvement shall be reduced by 50% in East Peoria, Washington, and Germantown Hills and 100% in Tazewell County.

**4.6 Availability of State Incentives.** Nothing in this Agreement shall be interpreted to preclude the availability of incentives offered by the State of Illinois under the terms of the Enterprise Zone Act or any other authority.

## ARTICLE V

### EXPANSION OF BOUNDARIES AND OTHER AMENDMENTS

**5.1 Area of Participant Components.** The Participants stipulate that the area of each of their individual components of the Enterprise Zone is as follows:

|                            |            |                                            |
|----------------------------|------------|--------------------------------------------|
| East Peoria Component      | 5.99       | square miles of an available total of 7.75 |
| Washington Component       | 2.58       | square miles of an available total of 4.75 |
| Tazewell Component         | 1.14       | square miles of an available total of 1.5  |
| Germantown Hills Component | <u>.17</u> | square miles of an available total of 1    |
| Total                      | 9.88       | square miles of an available total of 15   |

Because the Enterprise Zone is located within the jurisdiction of four or more counties or municipalities, it appears that the maximum area of the Enterprise Zone is 15 square miles. Because the area of the Enterprise Zone as currently described has a total area of 9.88 square miles, the Enterprise Zone may be eligible pursuant to Section 5.4 of the Enterprise Zone Act for an amendment to expand the boundaries of the Enterprise Zone. That area available for potential expansion is hereby allocated among the Participants in the following fashion:

|                  |             |              |
|------------------|-------------|--------------|
| East Peoria      | 1.76        | square miles |
| Washington       | 2.17        | square miles |
| Tazewell         | 0.36        | square miles |
| Germantown Hills | <u>0.83</u> | square miles |
| Total            | 5.12        | square miles |

Except as hereinafter provided, no Participant may seek additions to its component of the Enterprise Zone which in the aggregate exceed that allocation. In the event any Participant desires to seek one or more expansions of that portion of the Enterprise Zone within its jurisdiction with an area which in the aggregate exceeds the aforementioned allocation, one or more other Participants may allocate all or any portion of their unutilized allocation to other Participants. In no event shall the area of the Enterprise Zone exceed 15 square miles.

**5.2 Procedure For Expansion of Boundaries.** Any Participant may in its discretion and without the consent of any other Participant apply to DCEO to expand the boundaries of that portion of the Enterprise Zone located within the corporate limits of the Participant subject to the limitations in the area of such expansion imposed by paragraph 5.1 of this Agreement. Any Participant seeking expansion of the Enterprise

Zone within its jurisdiction shall pay all costs associated with the application and any approved expansion.

**5.3 Other Amendments.** Any amendment of the Enterprise Zone other than an expansion of the boundaries as authorized by paragraphs 5.1 and 5.2 of this Agreement and any amendment of this Agreement shall require the unanimous consent of all Participants.

## ARTICLE VI

### GENERAL PROVISIONS

**6.1 Breach and Opportunity to Cure.** Before any failure of any Participant to perform its obligations under this Agreement shall be deemed to be a breach of this Agreement, the Participant or Participants claiming such failure to perform shall notify in writing the Participant alleged to have failed to perform of the alleged failure and shall demand performance. No breach of this Agreement may be found to have occurred if performance is completed to the reasonable satisfaction of the complaining Participant or Participants within thirty (30) days after receipt of such notice, or in the case of a failure which by its nature takes in excess of thirty (30) days to cure, such longer period of time as may be reasonably necessary to cure the same provided that the curing Participant is pursuing said cure with due diligence.

**6.2 Amendment.** This Agreement and any exhibits attached hereto may be amended only by the mutual consent of all Participants by the adoption of appropriate ordinances by the governing bodies of the Participants approving said amendment as provided by law and by the execution of said amendment by the Participants.

**6.3 No Other Agreements.** Except as otherwise expressly provided herein, this Agreement supersedes all prior agreements, negotiations and discussions relative to the subject matter hereof and fully integrates the agreement of the Participants.

**6.4 Consent.** Except as otherwise provided herein, whenever consent or approval of any Participant is required, such consent or approval shall not be unreasonably withheld or unduly delayed.

**6.5 Paragraph Headings.** Paragraph headings and references are for the convenience of the Participants and are not intended to limit, vary, define or expand the terms and provisions contained in this Agreement and shall not be used to interpret or construe the terms and provisions of this Agreement.

**6.6 Severability.** If any provision, covenant, or portion of this Agreement or its application to any person, entity or property is held invalid, such invalidity shall not affect the application or validity of any other provisions, covenants or portions of this Agreement (and to that end, any provisions, covenants, or portion of this Agreement are declared to be severable).

**6.7 Applicable Law.** This Agreement shall be construed in accordance with the laws and decisions of the State of Illinois.

**6.8 Notices.** All notices herein shall be in writing and shall be deemed to be effective as of the date of actual delivery if by personal delivery or as of the third day from and including the day of posting if mailed by certified or registered mail return receipt requested with postage prepaid:

To East Peoria: City of East Peoria  
100 S. Main Street  
East Peoria, IL 61611  
Attn.: Mayor

To Washington: City of Washington  
301 Walnut St.  
Washington, IL 61571  
Attn: Mayor

To Germantown Hills: \_\_\_\_\_  
\_\_\_\_\_  
\_\_\_\_\_

To Tazewell: \_\_\_\_\_  
\_\_\_\_\_  
\_\_\_\_\_

To Woodford: \_\_\_\_\_  
\_\_\_\_\_  
\_\_\_\_\_

or to such replacement parties as may from time to time be identified by written notice.

**EXECUTED BY THE PARTICIPANTS AND WOODFORD ON OR AS OF THE DATE OF THIS AGREEMENT.**

City of East Peoria  
By: \_\_\_\_\_  
Its Mayor

City of Washington  
By: \_\_\_\_\_  
Its Mayor

ATTEST:  
\_\_\_\_\_  
Its City Clerk

ATTEST:  
\_\_\_\_\_  
Its City Clerk

Village of Germantown Hills  
By: \_\_\_\_\_

County of Tazewell  
By: \_\_\_\_\_

Its President

ATTEST:

\_\_\_\_\_  
Its Village Clerk

Chairman, County Board

ATTEST:

\_\_\_\_\_  
County Clerk

County of Woodford

By: \_\_\_\_\_  
Chairman, County Board

ATTEST:

\_\_\_\_\_  
County Clerk

## EXHIBIT A

### LEGAL DESCRIPTION OF EAST PEORIA COMPONENT

**A part of Fondulac Township T26N, R4W of the 3<sup>rd</sup> Principal Meridian located in Tazewell County, Illinois consisting of the following parcels except any portion of any parcel lying in the bed of the Illinois River below Flat Pool Elevation of 440.0 ft above M.S.L.:**

Lots 1, 2, 3, 4, 5, 9, 10, 11, 12, 13, 14, 15, 16, and 17 in Eastgate Subdivision.

Lots 6A, 7A and 8A in the First Addition to Eastgate Subdivision.

All of Eastgate Drive in Eastgate Subdivision.

That part of Village Drive lying south of the extended northerly line of Lot 10 all in Eastgate Subdivision.

That part of the East Half of the Northeast Quarter of Section 13 lying south of the northerly right of way line of U.S. Route 24.

That part of the North Half of the Northwest Quarter of Section 13 lying north of the centerline of U.S. Route 24 and south of a line 550 feet normally distant north of the centerline of U.S. Route 24.

That part of the Northeast Quarter of Section 14 platted as Villeneuve Extension No. 1.

That part of the Easterly 3 feet of even width of the East Half of the Northeast Quarter of Section 14 lying south of a line 550 feet normally distant north of the centerline of U.S. Route 24.

That part of the southerly 3 feet of even width of Lot 31 in Villanueva Subdivision lying west of the east line of the Northeast Quarter of Section 14.

That part of the Northwest Quarter of the Northeast Quarter of Section 14 lying northwesterly of the northwesterly right of way line of U.S. Route 24 and Illinois Route 116.

That part of the Southeast Quarter of Section 14 lying generally west of a line 680 feet normally distant east of the centerline of Route 116.

The Southwest Quarter of Section 14.

The Northwest Quarter of Section 14 except that portion thereof platted as right of way for U.S. Route 24 and Illinois Route 116.

That portion of the Northwest Quarter of the Northwest Quarter of Section 14 platted as right of way for U.S. Route 24.

The Northeast Quarter of Section 22.

The Southeast Quarter of Section 22.

That part of the Southwest Quarter of Section 23 lying west of a line lying 680 feet normally distant east of the centerline of Illinois Route 116.

The Northwest Quarter of Section 23 except that portion thereof platted as Grandview Estates Subdivision.

A strip of land 3 feet of even width lying south of and adjacent to the centerline of Illinois Route 8 in the Southeast Quarter of Section 24.

The Northeast Quarter of the Northeast Quarter of Section 25.

That part of the South Half of the Northeast Quarter of Section 25 lying generally south of the centerline of Illinois Route 8 and north of a line 325 normally distant south of the centerline of Illinois Route 8.

A strip of land 3 feet of even width lying south of and adjacent to the centerline of Illinois Route 8 in the Southwest Quarter of Section 25.

That portion of the Northwest Quarter of Section 25 lying south of the centerline of Illinois Route 8.

The Southwest Quarter of the Southeast Quarter of Section 26.

A strip of land 3 feet of even width lying south of and adjacent to the centerline of Illinois Route 8 in the Southeast Quarter of Section 26 except that portion thereof lying in the Southwest Quarter of said Southeast Quarter of Section 26.

The Southeast Quarter of the Southwest Quarter of Section 26.

That part of the Southwest Quarter of the Southwest Quarter of Section 26 lying south of the centerline of Illinois Route 8.

That part of the Northwest Quarter of the Northeast Quarter of Section 27 lying northwesterly of the centerline of Illinois Route 116.

That part of the Southwest Quarter of the Northeast Quarter of Section 27 lying northwesterly of a line lying 675 feet normally distant southeasterly of the

centerline of Illinois Route 116.

That part of the Northwest Quarter of the Southwest Quarter of Section 27 lying northwesterly of the centerline of Illinois Route 116.

That part of the Southwest Quarter of the Southwest Quarter of Section 27 lying northwesterly of a line 550 feet normally distant southeasterly from the centerline of Illinois Route 116.

The Northwest Quarter of Section 27.

The Southeast Quarter of Section 28.

The Southwest Quarter of Section 28.

The Northwest Quarter of Section 28.

Section 29.

The Southeast Quarter of Section 30.

The Northeast Quarter of Section 31.

The Southeast Quarter of Section 31.

Section 32.

That part of the Northeast Quarter of Section 33 lying south of a line 350 normally distant north of the center line of Illinois Route 8.

The Northwest Quarter of the Northeast Quarter of Section 33.

That part of the West Half of the Southeast Quarter of Section 33 lying north of the Centerline of East Washington Street.

That part of the West Half of the Southeast Quarter of Section 33 lying between the centerline of Illinois Route 8 on the northwest and a line 650 feet normally distant southeast of the centerline of Illinois Route 8 excepting therefrom any portion thereof lying north of the centerline of Veterans Drive or southwesterly of the Northeasterly Right of Way line of Interstate Route 74.

A strip of land 3 feet of even width lying west of and adjacent to the centerline of Interstate Route 74 and south of the centerline of East Washington Street in the Southeast Quarter of Section 33.

The Northwest Quarter of the Northeast Quarter of the Southeast Quarter of



Section 33.

The West Half of Section 33.

The Northeast Quarter of Section 34.

The Southwest Quarter of the Southwest Quarter of the Northwest Quarter of Section 34.

A strip of land 3 feet of even width lying south of and adjacent to the centerline of Illinois Route 8 in the Northwest Quarter of Section 34 except that portion thereof lying in the Southwest Quarter of the Southwest Quarter of said Northwest Quarter of Section 34.

The north half of the Northeast Quarter of Section 35.

That part of the Northwest Quarter of Section 35 lying north of the northerly right of way line of the TP&W Railroad.

**A part of Washington Township T26N, R3W of the 3<sup>rd</sup> Principal Meridian located in Tazewell County, Illinois consisting of the following parcels:**

A strip of land 3 feet of even width lying south of and adjacent to the centerline of U.S. Route 24 in the west half of the Northeast quarter of Section 18.

That part of the east half of the Northeast Quarter of Section 18 lying south of the centerline of U.S. Route 24.

A strip of land 3 feet of even width lying south of and adjacent to the centerline of U.S. Route 24 in the Northwest Quarter of Section 18.

The following parcels in Doering Park Subdivision:

Lot 1

Lot 2

Lot 3

Lot 68

Lot 69

Lot 72 (exc north 30')

Easterly 62' of Lots 62-67; Lots 70, 71 and north 30' of Lot 72; Westerly 62' of Lots 73-74

Lot 123

Lot 124

Lot 125

The following parcels in Sunnyland Subdivision:

Lot 1  
Lots 2 & 3  
North 95' of Lot 4 and West 1' of North 95' of Lot 5  
Southeasterly triangle of Lot 4 and West 1' strip of Lot 5  
Southwesterly triangle of Lot 4  
Lot 5 (exc West 1')  
Lot 6

Lot 7  
Lots 8 & 9  
Lot 10 and West 1/2 of Lot 11  
Lot 12 (exc East 15') and East 1/2 of Lot 11  
East 15' of Lot 12 & all of Lot 13  
Lot 14  
Lot 15  
West 40' of Lot 16

East 40' of Lot 16  
Lot 17  
Lot 18  
Lot 19  
Lots 20, 21 & 61  
Lots 22 & 23 also southerly tract of Lot 24  
Southerly part of Lots 1 & 2 as recorded in P.B. VV, pg. 130 and P.B. S, pg. 209, being a part of the W 1/2 of the SE 1/4 of Section 19, T26N, R3W Tract 4 & Lot 2-A and southerly tract of Lot 2 as recorded in P.B. VV, pg. 130 and P.B. S, pg. 209, being a part of the W 1/2 of the SE 1/4 of Section 19, T26N, R3W  
Lot A as recorded in P.B. VV, pg. 130 and P.B. S, pg. 209, being a part of the W 1/2 of the SE 1/4 of Section 19, T26N, R3W  
Lot B as recorded in P.B. VV, pg. 130 and P.B. S, pg. 209, being a part of the W 1/2 of the SE 1/4 of Section 19, T26N, R3W

The following parcel in Lawndale Subdivision No. 3:

Lot 11 (exc north 50' & exc 100')

The following parcels in Lawndale Subdivision No. 4:

Lots 17-19

The following parcels in Lawndale Subdivision No. 5:

South part of Lots 33-35  
Lot 1  
Lot 2

The following parcels in Sherwood Park Section 1:

Lot 2 (exc north 62.5')  
Southwesterly part of Lot 1  
Easterly part of Lot 1  
North 129.5' of Lot 28  
Lot 28 (exc North 129.5')

The following parcels in Tall Oaks Subdivision:

Tract 2  
Tract 3  
Tract 2 & westerly part of Tract 1 of Lot C as shown in Deed Book 763, pg. 85 and being a part of the E ½ of SE ¼ Section 19, T26N, R3W  
Easterly part of Tract 1 of Lot C as shown in Deed Book 763, pg. 85 and being a part of the E ½ of SE ¼ Section 19, T26N, R3W  
  
Tract 3 of Lot C as shown in Deed Book 763, pg. 85 and being a part of the E ½ of SE ¼ Section 19, T26N, R3W

The following parcels in Keller Park Subdivision:

Lot 4  
Lot 5  
Lots 6, 7, 7A  
Lot 8  
Lot 9  
Lot 10  
145' x 280' Tract south of Route 8, being a part of the E ½ of the SE ¼ of Section 19, T26N, R3W  
134' x 230.79' Tract south of Route 24 being a part of the E ½ of the SE ¼ of Section 19, T26N, R3W  
87' x 62' Tract adj to Lot 29 of Briargate Subdivision, being a part of the E ½ of the SE ¼ of Section 19, T26N, R3W

The following parcels in Briargate Subdivision:

Lot 29  
Lots 1 & 2

The following parcels in Sunny Meadows Subdivision:

Lot 23  
Lot 22  
Lot 1

The following parcels in Lewis Addition, Extension 1:

Lot 11 (exc tract)  
Lot 11-A

The following parcels in Van's Addition:

Lot 1  
Lot 2

The following parcels in Fulton's Subdivision Extension 2:

Lot A  
125' x 146' Tract south of Hwy and being a part of the W ½ of the SE ¼ of  
Section 19, T26N, R3W

The following parcels in Mary-Land Subdivision:

Lots 1 & 2  
Lot 3  
Lot 4  
Lot 5  
Lot 6  
Lot 7  
Lot 8  
Part of Sublot 3 of P.B. P, pg 23 a part of the E ½ of the SW ¼ of Section  
19, T26N, R3W

The following parcels in Paradise Gardens No. 2:

Tract 2 (resub of Lots 33, 34 & part of Lot 35)  
Tract 1 (resub of Lot 34 & part of Lot 35)  
Lot 29  
Lot 30  
Lot 31  
Lot 32  
Lot 36  
Lot 37  
Lot 38  
Lot 39

The following parcels in Paradise Gardens:

Lots 1 & 2

Lot 3

Lot 4

Lot 5

Lot 11

Lot 12

Lot 13

Lots 14 & 15

Lots 16 & 17

Lot 18

Lot 19

Lot 20

Lot 4 as shown in Plat Book P, page 115 and being a part of the SW  $\frac{1}{4}$  of Section 19, T26N, R3W

Lot 2 as shown in Plat Book P, page 115 and being a part of the SW  $\frac{1}{4}$  of Section 19, T26N, R3W

Lot 1 as shown in Plat Book P, page 115 and being a part of the SW  $\frac{1}{4}$  of Section 19, T26N, R3W

Part of Lot 3, east and adjacent to Lot S as shown in Plat Book P, page 115 and being a part of the SW  $\frac{1}{4}$  of Section 19, T26N, R3W

The following parcels in Geo. Stahl's Subdivision:

Lot A and west 25' of Lot B of Lot 2  
East 42' of Lot B of Lot 2  
Lots C & D  
Lot E  
Lots F & G  
Lot I of Lot H  
North 90' of Lot J  
Lot J (exc north 90')  
Lot K of Lot 3  
Lot L of Lot 3  
Lots M & N of Lot 3  
Lots O & P of Lot 3  
Lots R & S of Lot 3  
Part of Lot 5 south of road in the SW ¼ of Section 19, T26N, R3W  
Lot A as shown in P.B. Q, pg. 29 and being a part of the W ½ of the SW ¼  
of Section 20, T26N, R3W

The following parcels in Melrose Place Subdivision:

Lot 1  
Lot 2  
Lot 3  
Lot 4

All Right of Way of Illinois Route 8 lying in the South Half of Section 19

110' x 819.8' Tract in the W ½ of the NW ¼ of Section 30, T26N, R3W

598' x 145' Tract in the W ½ of the NW ¼ of Section 30, T26N, R3W

**A part of Groveland Township T25N, R4W of the 3<sup>rd</sup> Principal Meridian located in Tazewell County, Illinois consisting of the following parcels:**

The west half of the Southeast Quarter of Section 3 except that portion thereof platted as right of way for Interstate Route 74.

The Southwest Quarter of Section 3 except that portion thereof platted as right of way for Interstate Route 74.

A strip of land 3 feet of even width lying southwesterly of and adjacent to the centerline of Interstate Route 74 in the Northeast Quarter of Section 4.

The Northeast Quarter of the Southeast Quarter of Section 4.

A strip of land 3 feet of even width lying southwesterly of and adjacent to the centerline of Interstate Route 74 in the Northwest Quarter of Section 4.

The west half of the Northeast Quarter of Section 10 except that portion thereof platted as right of way for Interstate 74.

The west half of the Southeast Quarter of Section 10 except that portion thereof platted as right of way for Interstate 474.

The east half of the Southwest Quarter of Section 10 except that portion thereof platted as right of way for Interstate 474.

A strip of land 3 feet of even width lying east of and adjacent to the westerly line of the east half of the Southwest Quarter of Section 10 and also lying between the northerly and southerly right of way lines of Interstate Route 474.

The east half of the Northwest Quarter of Section 10 except that portion thereof platted as right of way for Interstate Route 74.

| PIN                 | Acres    | site_addr                  | site_csz            | legal                                                                                                        |
|---------------------|----------|----------------------------|---------------------|--------------------------------------------------------------------------------------------------------------|
| 1 02-02-09-404-014  | 1.458862 | 1 SAINT CLARE CT           | WASHINGTON IL 61571 | SEC 9 T26N R3W SAINT CLARE CROSSING - FINAL PLAT LOT 4 SE 1/4 1.46 AC                                        |
| 2 02-02-09-404-015  | 1.618729 | 100-239 GRAND VICTORIAN PL | WASHINGTON IL 61571 | SEC 9 T26N R3W SAINT CLARE CROSSING - FINAL PLAT LOT 3 SE 1/4 1.62 AC                                        |
| 3 02-02-09-404-016  | 1.616692 | 100-239 GRAND VICTORIAN PL | WASHINGTON IL 61571 | SEC 9 T26N R3W SAINT CLARE CROSSING - FINAL PLAT LOT 2 SE 1/4 1.17 AC                                        |
| 4 02-02-09-404-017  | 5.107158 | 10 SAINT CLARE CT          | WASHINGTON IL 61571 | SEC 9 T26N R3W SAINT CLARE CROSSING - FINAL PLAT LOT 1 SE 1/4 5.11 AC                                        |
| 5 02-02-09-404-018  | 1.259976 | 8 SAINT CLARE CT           | WASHINGTON IL 61571 | SEC 9 T26N R3W SAINT CLARE CROSSING - FINAL PLAT LOT 7 SE 1/4 1.26 AC                                        |
| 6 02-02-09-404-019  | 1.63665  | 4 SAINT CLARE CT           | WASHINGTON IL 61571 | SEC 9 T26N R3W SAINT CLARE CROSSING - FINAL PLAT LOT 6 SE 1/4 1.64 AC                                        |
| 7 02-02-09-404-020  | 1.687199 | 2 SAINT CLARE CT           | WASHINGTON IL 61571 | SEC 9 T26N R3W SAINT CLARE CROSSING - FINAL PLAT LOT 5 SE 1/4 1.68 AC                                        |
| 8 02-02-10-300-011  | 7.697836 | INDEPENDENCE CT (OFF DF)   | WASHINGTON IL 61571 | SEC 10 T26N R3W 7.66 AC TRACT LYING S OF US RTE 24 IN S 1/2 OF SE 1/4 OF SW 1/4                              |
| 9 02-02-10-300-012  | 14.6284  | CUMMINGS LN                | WASHINGTON IL 61571 | SEC 10 T26N R3W SLY 12.45 AC (EXC TRACTS & ROW) SW 1/4 12.38 AC TOTAL                                        |
| 10 02-02-10-300-015 | 11.24592 | CUMMINGS LN                | WASHINGTON IL 61571 | SEC 10 T26N R3W NORTHERLY 10.69 AC TRACT IN NE 1/4 OF SW 1/4 10.69 ACRES                                     |
| 11 02-02-10-311-016 | 1.306768 | N CUMMINGS LN              | WASHINGTON IL 61571 | SEC 10 T26N R3W HUNTERS GLEN SEC 2 OUTLOT A SW 1/4 1.30 AC                                                   |
| 12 02-02-10-400-020 | 15.9738  | NOFSINGER RD               | WASHINGTON IL 61571 | SEC 10 T26N R3W 16.15 ACRES TRACT LYING IN SE 1/4 OF SW 1/4 OF SE 1/4                                        |
| 13 02-02-10-400-022 | 7.282913 | BROWN DR                   | WASHINGTON IL 61571 | SEC 10 T26N R3W 6.21 ACRES TRACT LYING IN SW 1/4 OF SW 1/4 OF SE 1/4                                         |
| 14 02-02-10-400-028 | 29.20827 | NOFSINGER RD               | WASHINGTON IL 61571 | SEC 11 T26N R3W TRACT I NORTH OF RT 24 (EXC ROW) NE 1/4 OF SE 1/4 30.01 AC                                   |
| 15 02-02-11-300-007 | 187.8006 | W CRUGER RD                | WASHINGTON IL 61571 | SEC 11 T26N R3W TRACT II PT OF E 1/2 SE 1/4 SEC 10 & SW 1/4 S OF RT 24 SEC 11 189.18 AC                      |
| 16 02-02-13-300-002 | 0.389842 | 821 N MAIN ST              | WASHINGTON IL 61571 | SEC 13 T26N R3W S 115' OF SUBLOT 3A OF LOT 3 SW 1/4                                                          |
| 17 02-02-13-300-003 | 0.241242 | 817 N MAIN ST              | WASHINGTON IL 61571 | SEC 13 T26N R3W SUBLOT 3B OF LOT 3 & 27' X 60' STRIP ADJ SW 1/4 .26 AC                                       |
| 18 02-02-13-300-004 | 0.241305 | 815 N MAIN ST              | WASHINGTON IL 61571 | SEC 13 T26N R3W SUBLOT C OF LOT 3 & ADJ STRIP SW 1/4                                                         |
| 19 02-02-13-300-005 | 0.2049   | 709 N MAIN ST              | WASHINGTON IL 61571 | SEC 13 T26N R3W SUBLOT C SW 1/4                                                                              |
| 20 02-02-13-300-006 | 0.015809 | N MAIN ST                  | WASHINGTON IL 61571 | SEC 13 T26N R3W S 5' OF W 140' OF SUBLOT B SW 1/4                                                            |
| 21 02-02-13-301-001 | 0.172911 | 703 N MAIN ST              | WASHINGTON IL 61571 | SEC 13 T26N R3W BROOKHILL ADDN 2ND EXT PT SUBLOT D-F-H LOT 109 SW 1/4                                        |
| 22 02-02-13-301-002 | 0.171573 | 701 N MAIN ST              | WASHINGTON IL 61571 | SEC 13 T26N R3W BROOKHILL 2ND EXT. LOT 108 SW 1/4                                                            |
| 23 02-02-13-302-001 | 0.316432 | 611 N MAIN ST              | WASHINGTON IL 61571 | SEC 13 T26N R3W BROOKHILL ADDN 3RD EXT LOT 117 SW 1/4                                                        |
| 24 02-02-13-302-002 | 0.255935 | 609 N MAIN ST              | WASHINGTON IL 61571 | SEC 13 T26N R3W BROOKHILL 3RD EXT LOT 118 SW 1/4                                                             |
| 25 02-02-13-302-003 | 0.222718 | 605 N MAIN ST              | WASHINGTON IL 61571 | SEC 13 T26N R3W PT OF SUBLOT G SW 1/4                                                                        |
| 26 02-02-13-302-004 | 0.224142 | 603 N MAIN ST              | WASHINGTON IL 61571 | SEC 13 T26N R3W PT OF SUBLOT G SW 1/4 .23 AC                                                                 |
| 27 02-02-13-302-011 | 0.499052 | 601 N MAIN ST              | WASHINGTON IL 61571 | SEC 13 T26N R3W LOT 8 & N 20' OF LOT 9 SW 1/4                                                                |
| 28 02-02-13-302-012 | 0.576227 | 511 N MAIN ST              | WASHINGTON IL 61571 | SEC 13 T26N R3W LOT 19 (EXC N 20') SW 1/4 .61 AC                                                             |
| 29 02-02-13-302-013 | 0.886198 | 505 N MAIN ST              | WASHINGTON IL 61571 | SEC 13 T26N R3W SUBLOT J SW 1/4 1.12 AC                                                                      |
| 30 02-02-13-302-014 | 0.95881  | 501 N MAIN ST              | WASHINGTON IL 61571 | SEC 13 T26N R3W SUBLOT K SW 1/4                                                                              |
| 31 02-02-13-302-015 | 0.757161 | 415 N MAIN ST              | WASHINGTON IL 61571 | SEC 13 T26N R3W SUBLOT #5 SW 1/4 .83 AC                                                                      |
| 32 02-02-13-302-016 | 0.351367 | 409 N MAIN ST              | WASHINGTON IL 61571 | SEC 13 T26N R3W SUBLOT T SW 1/4                                                                              |
| 33 02-02-13-302-017 | 0.661025 | 407 N MAIN ST              | WASHINGTON IL 61571 | SEC 13 T26N R3W BROOKHILL ADDN LOT 37, LOT 36B & N 20' OF LOT 38 SW 1/4                                      |
| 34 02-02-13-302-018 | 0.206543 | 401 N MAIN ST              | WASHINGTON IL 61571 | SEC 13 T26N R3W BROOKHILL ADDN & ALL LOT 39 LOT 38 (S 30') & LOT 39 SW 1/4                                   |
| 35 02-02-13-302-029 | 0.220195 | HILDALE AVE                | WASHINGTON IL 61571 | SEC 13 T26N R3W BROOKHILL ADDN LOT 36A SW 1/4                                                                |
| 36 02-02-13-302-031 | 0.189615 | 607 N MAIN ST              | WASHINGTON IL 61571 | SEC 13 T26N R3W BROOKHILL 3RD EXT LOT 119 SE 1/4                                                             |
| 37 02-02-13-308-001 | 0.405483 | 309 N MAIN ST              | WASHINGTON IL 61571 | SEC 13 T26N R3W BROOKHILL ADDN LOT 44 (EXC E 100') SW 1/4                                                    |
| 38 02-02-13-308-004 | 0.866407 | 305 N MAIN ST              | WASHINGTON IL 61571 | SEC 13 T26N R3W BROOKHILL ADDN LOT 45 SW 1/4                                                                 |
| 39 02-02-13-309-001 | 0.225071 |                            | WASHINGTON IL 61571 | SEC 13 T26N R3W ALL LAND N OF LOT 9 IN VAN METERS ADDN TO THE ROGHT OF WAY OF TP & W RR OF SW 1/4            |
| 40 02-02-13-309-002 | 0.469176 | CALVARY WAY (OFF DF)       | WASHINGTON IL 61571 | SEC 13 T26N R3W HENRY ESSER'S RESUB OF LOTS 10, 11 & 12 OF VAN METERS ADDN LOTS 1A & 2A SW 1/4               |
| 41 02-02-13-309-004 | 0.299507 | 207 N MAIN ST              | WASHINGTON IL 61571 | SEC 13 T26N R3W VAN METERS ADDN LOTS 8 & 9 SW 1/4                                                            |
| 42 02-02-13-309-005 | 0.331812 | 109 CALVARY WAY            | WASHINGTON IL 61571 | SEC 13 T26N R3W HENRY ESSER'S RESUB OF VAN METERS ADDN LOTS 10, 11 & 12 & LOTS 1 & 2 SW 1/4                  |
| 43 02-02-13-309-006 | 0.15782  | 111 CALVARY WAY            | WASHINGTON IL 61571 | SEC 13 T26N R3W VAN METERS ADDN RESUB OF LOTS 10, 11, 12 OF LOT 3 SW 1/4                                     |
| 44 02-02-13-310-004 | 0.179662 | 107 E JEFFERSON ST         | WASHINGTON IL 61571 | SEC 13 T26N R3W VAN METERS ADDN LOT 5 & ADJ 5' OF ALLEY NW 1/4                                               |
| 45 02-02-13-310-005 | 0.169255 | 109 E JEFFERSON ST         | WASHINGTON IL 61571 | SEC 13 T26N R3W VAN METERS ADDN LOT 4 SW 1/4                                                                 |
| 46 02-02-13-310-006 | 0.174072 | 111 E JEFFERSON ST         | WASHINGTON IL 61571 | SEC 13 T26N R3W VAN METERS ADDN LOT 3 SW 1/4                                                                 |
| 47 02-02-13-310-008 | 0.127606 | 203 N MAIN ST              | WASHINGTON IL 61571 | SEC 13 T26N R3W VAN METERS ADDN LOT 7 (EXC ELY TRACT & SWLY TRACT OF LOT 7)_ SW 1/4 UU 71                    |
| 48 02-02-13-310-009 | 0.127033 | 101 E JEFFERSON ST         | WASHINGTON IL 61571 | SEC 13 T26N R3W VAN METERS ADDN LOT 6 (EXC NELY TRACT) & LOT 7 (SWLY STRIP) SW 1/4 UU71                      |
| 49 02-02-13-310-011 | 0.144066 | 103 E JEFFERSON ST         | WASHINGTON IL 61571 | SEC 13 T26N R3W VAN METERS ADDN E 45' LOT 6, ELY TRACT LOT 7 & ADJ 5' ALLEY SW 1/4 UU 71                     |
| 50 02-02-13-310-012 | 1.246789 | 115 E JEFFERSON ST         | WASHINGTON IL 61571 | SEC 13 T26N R3W VAN METERS ADDN LOTS 1, 2, 13, 14, TRACT ADJ TO NORTH, VAC ALLEY & ROW SW 1/4                |
| 51 02-02-14-100-037 | 0.225776 | DALLAS RD                  | WASHINGTON IL 61571 | SEC 14 T26N R3W LOT 31 OF (EXC .93 ACRE ROW) NW 1/4 .11 ACRE                                                 |
| 52 02-02-14-207-018 | 0.295447 | DEVONSHIRE RD              | WASHINGTON IL 61571 | SEC 14 T26N R3W DEVONSHIRE ESTATES OUTLOTS A & B NE 1/4                                                      |
| 53 02-02-14-207-037 | 5.697058 | 1012 N MAIN ST             | WASHINGTON IL 61571 | SEC 14 T26N R3W 605' X 360' LOT SE CORNER OF LOT 38 INCLUDING PART OF LOT 3 (1.00 ACRE) OF NE 1/4 6.00 ACRES |



|     |                  |          |           |                        |                     |                                                                                                                             |
|-----|------------------|----------|-----------|------------------------|---------------------|-----------------------------------------------------------------------------------------------------------------------------|
| 54  | 02-02-14-300-021 | 1.520962 | 1205-1247 | NEWCASTLE RD           | WASHINGTON IL 61571 | SEC 14 T26N R3W DEVONSHIRE EST 5TH ADDN SEC 1 W220' OF OUTLOTS B & D & 20' ON N SIDE SW 1/4                                 |
| 55  | 02-02-14-300-022 | 3.359298 | 1201      | NEWCASTLE RD           | WASHINGTON IL 61571 | S14 T26N R3W DEVONSHIRE EST 5TH ADDN SEC 1 E 450' OF OUTLOTS B & D & N 20' STRIP SW 1/4                                     |
| 56  | 02-02-14-300-023 | 4.905499 | 1100-1344 | NEWCASTLE RD           | WASHINGTON IL 61571 | SEC 14 T26N R3W PT LOT 30 SW 1/4 5.10 AC                                                                                    |
| 57  | 02-02-14-300-033 | 12.1808  | 360-380   | N WILMOR RD            | WASHINGTON IL 61571 | SEC 14 T26N R3W 11.30 AC TRACT OF W 1/2 & 80 X 581.57 FT TRACT IN NLY PT PARCEL A OF TRACT 1 SW 1/4 12.35 AC                |
| 58  | 02-02-14-308-001 | 0.52114  | 1105-1123 | NEWCASTLE RD           | WASHINGTON IL 61571 | SEC 14 T26N R3W DEVONSHIRE EST 5TH ADDN SEC 11 LOT 1 SW 1/4                                                                 |
| 59  | 02-02-14-409-002 | 0.104155 | 810       | N MAIN ST              | WASHINGTON IL 61571 | SEC 14 T26N R3W G W CRESS ADDN S 67' OF N 184' OF LOT A SE 1/4                                                              |
| 60  | 02-02-14-409-003 | 0.240551 | 806       | N MAIN ST              | WASHINGTON IL 61571 | SEC 14 T26N R3W G W CRESS ADDN PT N 105' OF S 215.3' OF SUBLOT 1 OF LOT A SE 1/4                                            |
| 61  | 02-02-14-409-004 | 0.179845 | 802       | N MAIN ST              | WASHINGTON IL 61571 | SEC 14 T26N R3W G W CRESS ADDN N 60' OF S 110' OF SUB LOT 2 OF LOT A SE 1/4                                                 |
| 62  | 02-02-14-409-005 | 0.225811 | 800       | N MAIN ST              | WASHINGTON IL 61571 | SEC 14 T26N R3W S 50' OF LOT A N 2' OF LOT 12 IN CRESS ADDN VACATED ALLEY LYING IN BETWEEN SE 1/4                           |
| 63  | 02-02-14-409-006 | 0.207095 | 706       | N MAIN ST              | WASHINGTON IL 61571 | SEC 14 T26N R3W G W CRESS ADDN S 58' OF LOT 12 & E 6' OF ADJ VACATED ALLEY SE 1/4                                           |
| 64  | 02-02-14-409-007 | 0.214255 | 704       | N MAIN ST              | WASHINGTON IL 61571 | SEC 14 T26N R3W G W CRESS ADDN LOT 11 AND E 6' OF ADJ VACATED ALLEY SE 1/4                                                  |
| 65  | 02-02-14-409-008 | 0.214256 | 702       | N MAIN ST              | WASHINGTON IL 61571 | SEC 14 T26N R3W G W CRESS ADDN LOT 10 & E 6' OF ADJ VACATED ALLEY SE 1/4                                                    |
| 66  | 02-02-14-409-009 | 0.214256 | 700       | N MAIN ST              | WASHINGTON IL 61571 | SEC 14 T26N R3W GW CRESS ADDN LOT 9 & E 6' OF ADJ VACATED ALLEY SE 1/4                                                      |
| 67  | 02-02-14-409-012 | 0.214263 | 608       | N MAIN ST              | WASHINGTON IL 61571 | SEC 14 T26N R3W G W CRESS ADDN LOT 6 AND E 6' OF ADJ VACATED ALLEY SW 1/4                                                   |
| 68  | 02-02-14-409-013 | 0.34378  | 606       | N MAIN ST              | WASHINGTON IL 61571 | SEC 14 T26N R3W GW CRESS ADDN N 36' OF LOT 4 & LOT 5 & E 6' OF ADJ VACATED ALLEY SW 1/4                                     |
| 69  | 02-02-14-409-016 | 0.427643 | 512       | N MAIN ST              | WASHINGTON IL 61571 | SEC 14 T26N R3W G W CRESS ADDN S 1/2 SUBLOT B OF LOT 2 & SUBLOT A OF LOT 1 & S 12.87' OF N 1/2 OF SUBLOT B SE 1/4           |
| 70  | 02-02-14-409-017 | 0.38067  | 508       | N MAIN ST              | WASHINGTON IL 61571 | SEC 14 T26N R3W G W CRESS ADDN SUBLOT B OF LOT 1 & NE 2 1/2' OF SUBLOT A SE 1/4                                             |
| 71  | 02-02-14-409-026 | 0.202232 | 408       | N MAIN ST              | WASHINGTON IL 61571 | SEC 14 T26N R3W T.E. ORTHS ADDN LOT 2 & WLY ADJ VACATED ALLEY SE 1/4                                                        |
| 72  | 02-02-14-409-028 | 0.209068 | 404       | N MAIN ST              | WASHINGTON IL 61571 | SEC 14 T26N R3W T E ORTHS 1ST ADDN LOT 4 & N 5' OF LOT 5 SE 1/4                                                             |
| 73  | 02-02-14-409-029 | 0.231438 | 400       | N MAIN ST              | WASHINGTON IL 61571 | SEC 14 T26N R3W ORTH'S ADDN LOT 5 (EX N 5') SE 1/4                                                                          |
| 74  | 02-02-14-409-032 | 0.002558 |           | MONROE ST              | WASHINGTON IL 61571 | SEC 14 T26N R3W MONROE ST & N MAIN ST CROSSING SE 1/4                                                                       |
| 75  | 02-02-14-409-036 | 0.115305 |           | N MAIN ST              | WASHINGTON IL 61571 | SEC 14 T26N R3W PARK RIDGE PAIRED HOMES LOT 1-A SE 1/4                                                                      |
| 76  | 02-02-14-409-037 | 0.03488  | 818       | N MAIN ST              | WASHINGTON IL 61571 | SEC 14 T26N R3W PARK RIDGE PAIRED HOMES UNIT 1-A SE 1/4                                                                     |
| 77  | 02-02-14-409-038 | 0.034133 | 820       | N MAIN ST              | WASHINGTON IL 61571 | SEC 14 T26N R3W PARK RIDGE PAIRED HOMES UNIT 1-B SE 1/4                                                                     |
| 78  | 02-02-14-409-041 | 0.034222 | 822       | N MAIN ST              | WASHINGTON IL 61571 | SEC 14 T26N R3W PARK RIDGE PAIRED HOMES-II UNIT 2-A SE 1/4                                                                  |
| 79  | 02-02-14-409-042 | 0.034859 | 824       | N MAIN ST              | WASHINGTON IL 61571 | SEC 14 T26N R3W PARK RIDGE PAIRED HOMES-II UNIT 2-B SE 1/4                                                                  |
| 80  | 02-02-14-409-044 | 0.516181 | 406       | N MAIN ST              | WASHINGTON IL 61571 | SEC 14 T26N R3W ORTH'S 1ST ADDN LOT B-1B & LOT 3 & ADJ VACATED ALLEY SE 1/4                                                 |
| 81  | 02-02-14-409-048 | 0.526016 | 410       | N MAIN ST              | WASHINGTON IL 61571 | SEC 14 T26N R3W LOT 1 OF TE ORTHS 1ST ADDN LOT B-1A & ADJ VAC ALLEY B/W & N OF LOTS SE 1/4                                  |
| 82  | 02-02-14-409-049 | 0.705945 | 502       | N MAIN ST A-H          | WASHINGTON IL 61571 | SEC 14 T26N R3W TRACT A (BEING PT OF E PT OF SUBLOT A & SUBLOT B OF LOT 1) SE 1/4 .71 AC Y 114                              |
| 83  | 02-02-14-409-052 | 0.603734 | 606       | N MAIN ST              | WASHINGTON IL 61571 | SEC 14 T26N R3W TRACT 1-A SE 1/4 .56 AC                                                                                     |
| 84  | 02-02-14-409-053 | 0.820671 | 604       | N MAIN ST              | WASHINGTON IL 61571 | SEC 14 T26N R3W TRACT 1-B SE 1/4 .80 AC                                                                                     |
| 85  | 02-02-14-409-058 | 2.128367 | 502       | MAIN ST I-X            | WASHINGTON IL 61571 | SEC 14 T26N R3W TRACT B (EXC TRACT III) E PT TRACT D; E PT OF TRACT C SE 1/4 EEE 76                                         |
| 86  | 02-02-14-409-062 | 0.120254 | 822-824   | N MAIN ST              | WASHINGTON IL 61571 | SEC 14 T26N R3W PARK RIDGE PAIRED HOMES LOT 2-A & TRACT A-1 (EXC A-2) SE 1/4 (COMMON AREA) .12 AC                           |
| 87  | 02-02-14-409-064 | 0.260985 | 826       | N MAIN ST              | WASHINGTON IL 61571 | SEC 14 T26N R3W PARK RIDGE PAIRED HOMES LOT 3-A & TRACT A-2 & WLY TRACT (EXC NLY STRIP & TRIANG PIECE) SE 1/4 .26 AC GGG 84 |
| 88  | 02-02-14-409-065 | 0.395961 | 610       | N MAIN ST              | WASHINGTON IL 61571 | SEC 14 T26N R3W G W CRESS ADDN LOT 7 & ADJ VAC ALLEY & SLY PT LOT B (128.81 X 60) SE 1/4                                    |
| 89  | 02-02-14-409-067 | 0.437164 | 612       | N MAIN ST              | WASHINGTON IL 61571 | SEC 14 T26N R4W G W CRESS ADDN LOT 8 AND E 6 FT OF ADJ VAC ALLEY & NLY TRIANG PIECE IN LOT B & ADJ VAC ALLEY SE 1/4         |
| 90  | 02-02-14-409-067 | 0.214253 | 612       | N MAIN ST              | WASHINGTON IL 61571 | SEC 14 T26N R4W G W CRESS ADDN LOT 8 AND E 6 FT OF ADJ VAC ALLEY & NLY TRIANG PIECE IN LOT B & ADJ VAC ALLEY SE 1/4         |
| 91  | 02-02-14-409-068 | 0.599253 | 602       | N MAIN ST              | WASHINGTON IL 61571 | SEC 14 T26N R3W SE 1/4 .60 AC 64.22x374.56x68.52x398.77                                                                     |
| 92  | 02-02-14-421-007 | 0.3403   | 308       | N MAIN ST              | WASHINGTON IL 61571 | SEC 14 T26N R3W LOT 1 OF SUBLOT H & N35' OF LOT 21 SE 1/4                                                                   |
| 93  | 02-02-14-421-015 | 0.665249 | 304       | N MAIN ST              | WASHINGTON IL 61571 | SEC 14 T26N R3W N 214' LOT 21 (EXC N 35') SE 1/4                                                                            |
| 94  | 02-02-14-421-020 | 0.040013 | 9-1-1     | DRIVE (OFF OF)         | WASHINGTON IL 61571 | SEC 14 T26N R3W SWLY 50' X 38.9' TRACT OF LOT 21 IN SE 1/4 .04 AC                                                           |
| 95  | 02-02-14-421-021 | 0.144702 | 300       | N MAIN ST              | WASHINGTON IL 61571 | SEC 14 T26N R3W SELY 50' X 129.5' TRACT OF LOT 21 IN SE 1/4 .15 AC                                                          |
| 96  | 02-02-14-422-001 | 0.422736 | 105       | W JEFFERSON ST         | WASHINGTON IL 61571 | SEC 14 T26N R3W BLOCK 1 SE 1/4 2 FARM BLDGS 5 GAS STORAGE TANKS SE 1/4                                                      |
| 97  | 02-02-14-422-002 | 0.170347 | 206       | N MAIN ST              | WASHINGTON IL 61571 | SEC 14 T26N R3W DORSEYS ADDN BLK 1 TRACT A OF LOT 3 & SUBLOT K OF LOT 4 SE 1/4                                              |
| 98  | 02-02-14-422-003 | 0.154756 | 204       | N MAIN ST              | WASHINGTON IL 61571 | DORSEYS ADDN SE OF SE 1/4 SEC 14 SE TRI COR OF LOT 4 & 35' FRONTAGE 68' OF LOT 3 BLK 1                                      |
| 99  | 02-02-14-422-004 | 0.1359   | 202       | N MAIN ST              | WASHINGTON IL 61571 | SEC 14 T26N R3W DORSEYS ADDN LOT 2 BLK 1 SE 1/4                                                                             |
| 100 | 02-02-14-422-005 | 0.1359   | 101-103   | W JEFFERSON ST         | WASHINGTON IL 61571 | SEC 14 T26N R3W DORSEYS ADD SE LOT 1 OF BLK 1 SE 1/4                                                                        |
| 101 | 02-02-15-100-006 | 6.914336 | 1600      | W CRUGER RD            | WASHINGTON IL 61571 | SEC 15 T26N R3W PT S OF CRUGER ROAD NW 1/4 7.20 AC                                                                          |
| 102 | 02-02-15-100-007 | 8.109095 | 1580      | W CRUGER RD            | WASHINGTON IL 61571 | SEC 15 T26N R3W PT S OF CRUGER ROAD NW 1/4                                                                                  |
| 103 | 02-02-15-100-008 | 4.754862 | 1560      | W CRUGER RD            | WASHINGTON IL 61571 | SEC 15 T26N R3W PT S OF CRUGER ROAD OF E 1/2 NW 1/4                                                                         |
| 104 | 02-02-15-100-009 | 4.803375 | 1530      | W CRUGER RD            | WASHINGTON IL 61571 | SEC 15 T26N R3W PT S OF CRUGER ROAD (180.37'X1211.68') NW 1/4                                                               |
| 105 | 02-02-15-100-011 | 4.869987 |           | N CUMMINGS LN          | WASHINGTON IL 61571 | SEC 15 T26N R3W 5 AC TRACT IN N 1/2 NW 1/4 NW 1/4 5.00 AC                                                                   |
| 106 | 02-02-15-100-012 | 10.12557 |           | N CUMMINGS LN (OFF OF) | WASHINGTON IL 61571 | SEC 15 T26N R3W 10 AC TRACT IN N 1/2 NW 1/4 NW 1/4 10 AC                                                                    |
| 107 | 02-02-15-100-018 | 2.292235 | 1200      | INDEPENDENCE CT        | WASHINGTON IL 61571 | SEC 15 T26N R3W ROBERTS COMMERCIAL SUBD SEC 1 LOT 1 NW 1/4 TT 130-131                                                       |

|     |                  |          |                           |                     |                                                                                                                   |
|-----|------------------|----------|---------------------------|---------------------|-------------------------------------------------------------------------------------------------------------------|
| 108 | 02-02-15-100-019 | 1.830462 | 1201 INDEPENDENCE CT      | WASHINGTON IL 61571 | SEC 15 T26N R3W ROBERTS COMMERCIAL SUBD SEC 1 LOT 2 NW 1/4 TT 130-131                                             |
| 109 | 02-02-15-100-020 | 2.099519 | 1204-1254 INDEPENDENCE CT | WASHINGTON IL 61571 | SEC 15 T26N R3W ROBERTS COMMERCIAL SUBD SEC 1 LOT 3 NW 1/4 TT 130 - 131                                           |
| 110 | 02-02-15-100-021 | 2.072751 | 1221 INDEPENDENCE CT      | WASHINGTON IL 61571 | SEC 15 T26N R3W ROBERTS COMMERCIAL SUBD SEC 1 LOT 4 NW 1/4 TT 130-131                                             |
| 111 | 02-02-15-100-023 | 12.90406 | CRUGER RD                 | WASHINGTON IL 61571 | SEC 15 T26N R3W TRACT LYING N OF CRUGER RD IN E 1/2 OF NE 1/4 OF (EXC ROW) NW 1/4 12.66 AC                        |
| 112 | 02-02-15-100-024 | 9.064353 | 1700 W CRUGER RD          | WASHINGTON IL 61571 | SEC 15 T26N R3W CELL TOWER 8.94 AC TRACT IN W 1/2 LYING S OF CRUGER RD NW 1/4                                     |
| 113 | 02-02-15-100-026 | 5.898254 | 1636 W CRUGER RD          | WASHINGTON IL 61571 | SEC 15 T26N R3W PT S OF CRUGER RD (EXC ROW) NW 1/4 5.83 AC                                                        |
| 114 | 02-02-15-100-029 | 11.64155 | CRUGER RD                 | WASHINGTON IL 61571 | SEC 15 T26N R3W TRACT N OF CRUGER RD & E OF CUMMINGS LN IN NW 1/4 OF (EXC 1.29 AC OF ROW & LOT 1) NW 1/4 11.31 AC |
| 115 | 02-02-15-100-030 | 2.005811 | CUMMINGS LN               | WASHINGTON IL 61571 | SEC 15 T26N R3W MOEHL MANOR LOT 1 NW 1/4 2.0 AC III 65                                                            |
| 116 | 02-02-15-100-031 | 1.035363 | INDEPENDENCE CT           | WASHINGTON IL 61571 | SEC 15 T26N R3W VILLAS OF HOLLYBROOK FINAL PLAT LOT 1 SW 1/4 1.04 AC                                              |
| 117 | 02-02-15-100-032 | 2.656405 | 1260-1285 INDEPENDENCE CT | WASHINGTON IL 61571 | SEC 15 T26N R3W VILLAS OF HOLLYBROOK FINAL PLAT LOT 2 SW 1/4 2.74 AC                                              |
| 118 | 02-02-15-100-033 | 6.451432 | INDEPENDENCE CT           | WASHINGTON IL 61571 | SEC 15 T26N R3W VILLAS OF HOLLYBROOK FINAL PLAT LOT 3 SW 1/4 6.38 AC                                              |
| 119 | 02-02-15-101-035 | 1.302999 | 801 N CUMMINGS LN         | WASHINGTON IL 61571 | MALLARD CROSSING COMMERCIAL PARK LOT 4 NW 1/4 1.30 ACRES DDD 1                                                    |
| 120 | 02-02-15-101-036 | 1.14783  | CUMMINGS LN               | WASHINGTON IL 61571 | SEC 15 T26N R3W MALLARD CROSSING COMMERCIAL PARK LOT 3 NW 1/4 1.15 ACRES DDD 1                                    |
| 121 | 02-02-15-101-037 | 1.147839 | 1001-1021 N CUMMINGS LN   | WASHINGTON IL 61571 | SEC 15 T26N R3W MALLARD CROSSING COMMERCIAL PARK LOT 2 NW 1/4 1.15 AC DDD 1                                       |
| 122 | 02-02-15-101-038 | 1.460239 | 1101 N CUMMINGS LN        | WASHINGTON IL 61571 | SEC 15 T26N R3W MALLARD CROSSING COMMERCIAL PARK LOT 1 NW 1/4 1.46 AC DDD 1                                       |
| 123 | 02-02-15-101-039 | 1.51656  | 1860 W CRUGER RD          | WASHINGTON IL 61571 | SEC 15 T26N R3W MALLARD CROSSING COMMERCIAL PARK LOT 5 NW 1/4 1.52 AC DDD 1                                       |
| 124 | 02-02-15-101-040 | 1.634585 | W CRUGER RD (OFF OF)      | WASHINGTON IL 61571 | SEC 15 T26N R3W MALLARD CROSSING COMMERCIAL PARK LOT 6 NW 1/4 1.64 AC DDD 1                                       |
| 125 | 02-02-15-103-001 | 1.277241 | 1838 KINGSBURY RD         | WASHINGTON IL 61571 | SEC 15 T26N R3W MALLARD CROSSING SEC 1 LOT 31A NW 1/4 AAA 47-48                                                   |
| 126 | 02-02-15-200-014 | 5.888021 | 1360 W CRUGER RD          | WASHINGTON IL 61571 | SEC 15 T26N R3W PARCEL 2-A NE 1/4 6.00 AC                                                                         |
| 127 | 02-02-15-200-020 | 3.95038  | 1346 W CRUGER RD          | WASHINGTON IL 61571 | SEC 15 T26N R3W PARCEL 1-A NE 1/4 4.00 AC                                                                         |
| 128 | 02-02-15-200-025 | 10.0135  | 1440 W CRUGER RD          | WASHINGTON IL 61571 | SEC 15 T26N R3W PARCEL 2 IN NW 1/4 OF NE 1/4 10.21 ACRES                                                          |
| 129 | 02-02-15-200-028 | 2.298088 | 1270 W CRUGER RD          | WASHINGTON IL 61571 | SEC 15 T26N R3W UNDERWOOD ESTATES LOT 3 NE 1/4 2.28 AC                                                            |
| 130 | 02-02-15-200-029 | 2.009902 | 1258 W CRUGER RD          | WASHINGTON IL 61571 | SEC 15 T26N R3W UNDERWOOD ESTATES LOT 2 NE 1/4 2.00 AC                                                            |
| 131 | 02-02-15-200-030 | 2.09545  | 1210 W CRUGER RD          | WASHINGTON IL 61571 | SEC 15 T26N R3W UNDERWOOD ESTATES LOT 1 NE 1/4 1.83 AC                                                            |
| 132 | 02-02-15-200-031 | 3.244816 | 1250 W CRUGER RD          | WASHINGTON IL 61571 | SEC 15 T26N R3W UNDERWOOD ESTATES LOT 6 (EXC .02 ACRE ROW) NE 1/4 3.24 AC                                         |
| 133 | 02-02-15-200-032 | 2.684253 | 1240 W CRUGER RD          | WASHINGTON IL 61571 | SEC 15 T26N R3W UNDERWOOD ESTATES LOT 5 (EXC .02 ACRE ROW) NE 1/4 2.88 AC                                         |
| 134 | 02-02-15-200-033 | 2.621679 | 1230 W CRUGER RD          | WASHINGTON IL 61571 | SEC 15 T26N R3W UNDERWOOD ESTATES LOT 4 (EXC .03 ACRE ROW) NE 1/4 2.45 AC                                         |
| 135 | 02-02-15-200-034 | 3.681499 | 1500 W CRUGER RD          | WASHINGTON IL 61571 | SEC 15 T26N R3W TIEZZI ESTATES LOT 34A NE 1/4 3.62 AC                                                             |
| 136 | 02-02-15-200-035 | 3.713874 | 1470 W CRUGER RD          | WASHINGTON IL 61571 | SEC 15 T26N R3W TIEZZI ESTATES LOT 34B NE 1/4 3.62 AC                                                             |
| 137 | 02-02-15-200-036 | 2.492307 | W CRUGER RD               | WASHINGTON IL 61571 | SEC 15 T26N R3W TIEZZI ESTATES LOT 34C NE 1/4 2.41 AC                                                             |
| 138 | 02-02-15-200-040 | 3.618797 | CRUGER RD                 | WASHINGTON IL 61571 | SEC 15 T26N R3W LOT 33 (EXC 2.06 AC ROW) NE 1/4 3.72 AC                                                           |
| 139 | 02-02-15-200-043 | 5.356794 | 1475 W CRUGER DR          | WASHINGTON IL 61571 | SEC 15 T26N R3W NWLY 6.49 ACRES TRACT OF NE 1/4 888 139-140                                                       |
| 140 | 02-02-15-200-054 | 7.745595 | 1402 W CRUGER RD          | WASHINGTON IL 61571 | SEC 15 T26N R3W LOT 35 (EXC 185.1 X 471' TRACT) NW 1/4 NE 1/4 8 AC                                                |
| 141 | 02-02-15-200-055 | 2.001384 | 1404 CRUGER RD            | WASHINGTON IL 61571 | SEC 15 T26N R3W 185.1 X 471' TRACT IN NW 1/4 NE 1/4 2 ACRES EEE 90                                                |
| 142 | 02-02-15-300-003 | 2.139629 | 1870 WASHINGTON RD        | WASHINGTON IL 61571 | SEC 15 T26N R3W SUBLOT A OF TRACT 1 OF W 1/2 SW 1/4                                                               |
| 143 | 02-02-15-300-005 | 3.094404 | 115 N CUMMINGS LN         | WASHINGTON IL 61571 | SEC 15 T26N R3W SUBLOT D E & F OF TRACT 1 SW 1/4                                                                  |
| 144 | 02-02-15-300-011 | 0.995316 | 1860 WASHINGTON RD        | WASHINGTON IL 61571 | SEC 15 T26N R3W MT VERNON COMM PK SEC 01 LOT #2 (1.00 AC) SW 1/4                                                  |
| 145 | 02-02-15-300-012 | 3.983677 | 1860 WASHINGTON RD        | WASHINGTON IL 61571 | SEC 15 T26N R3W MT VERNON COMM PK SEC 01 LOT #1 SW 1/4                                                            |
| 146 | 02-02-15-300-013 | 0.60607  | MOUNT VERNON              | WASHINGTON IL 61571 | SEC 15 T26N R3W MT VERNON COMM PARK SEC 01 LOT #3 (.60 AC) SW 1/4                                                 |
| 147 | 02-02-15-300-014 | 0.60607  | MOUNT VERNON              | WASHINGTON IL 61571 | SEC 15 T26N R3W MT VERNON COMM PK SEC 01 LOT #4 (.60) SW 1/4                                                      |
| 148 | 02-02-15-300-015 | 0.60607  | MOUNT VERNON              | WASHINGTON IL 61571 | SEC 15 T26N R3W MT VERNON COMM PK SEC 01 LOT #5 (.60 AC) SW 1/4                                                   |
| 149 | 02-02-15-300-016 | 0.686877 | 101 MOUNT VERNON          | WASHINGTON IL 61571 | SEC 15 T26N R3W MT VERNON COMM PARK SEC 01 LOT #6 SW 1/4 .68 AC                                                   |
| 150 | 02-02-15-300-017 | 1.377845 | 1896 WASHINGTON RD        | WASHINGTON IL 61571 | SEC 15 T26N R3W WASHINGTON ROAD COMM PARK LOT 1 SW 1/4                                                            |
| 151 | 02-02-15-300-018 | 0.640133 | 1884 WASHINGTON RD        | WASHINGTON IL 61571 | SEC 15 T26N R3W WASH ROAD COMM PARK LOT 3 SW 1/4                                                                  |
| 152 | 02-02-15-300-019 | 0.695275 | 1884 WASHINGTON RD        | WASHINGTON IL 61571 | SEC 15 T26N R3W WASHINGTON ROAD COMM PARK LOT 2 SW 1/4                                                            |
| 153 | 02-02-15-300-021 | 20.87059 | 406 ELGIN AVE             | WASHINGTON IL 61571 | SEC 15 T26N R3W PT OF TRACT NO 1-HV OF E 1/2 OF SW 1/4                                                            |
| 154 | 02-02-15-300-022 | 5.121869 | 501 N CUMMINGS LN         | WASHINGTON IL 61571 | SEC 15 T26N R3W TRACT 300'X800' OF TRACT 1-HV (EXC HWY) SW 1/4 5.12 AC                                            |
| 155 | 02-02-15-300-024 | 2.409331 | 1851 CONSTITUTION ST      | WASHINGTON IL 61571 | SEC 15 T26N R3W MT VERNON COMM PARK SEC 2 LOT 3 SW 1/4                                                            |
| 156 | 02-02-15-300-026 | 3.149784 | MOUNT VERNON              | WASHINGTON IL 61571 | SEC 15 T26N R3W MOUNT VERNON COMMERCIAL PARK SEC 2 LOT 1 SW 1/4 3.17 AC                                           |
| 157 | 02-02-15-300-027 | 6.306131 | MOUNT VERNON              | WASHINGTON IL 61571 | SEC 15 T26N R3W MT VERNON COMM PARK SEC 2 LOT 6 (EXC NELY 292') SW 1/4                                            |
| 158 | 02-02-15-300-029 | 4.916979 | 1800 WASHINGTON RD        | WASHINGTON IL 61571 | SEC 15 T26N R3W MT VERNON COMM PARK SEC 2 LOT 7 SW 1/4                                                            |
| 159 | 02-02-15-300-030 | 10.00722 | 1750 WASHINGTON RD        | WASHINGTON IL 61571 | SEC 15 T26N R3W MT VERNON COMM PARK SEC 2 LOT 8 SW 1/4 9.97 AC                                                    |
| 160 | 02-02-15-300-031 | 0.52806  | 1760-1762 WASHINGTON RD   | WASHINGTON IL 61571 | SEC 15 T26N R3W MT VERNON COMM PARK SEC 2 LOT 9 SW 1/4 .52 AC                                                     |
| 161 | 02-02-15-300-032 | 0.985236 | 1740 WASHINGTON RD        | WASHINGTON IL 61571 | SEC 15 T26N R3W MT VERNON COMM PARK SEC 2 LOT 10 SW 1/4                                                           |

|     |                  |          |                                 |                     |                                                                                                            |
|-----|------------------|----------|---------------------------------|---------------------|------------------------------------------------------------------------------------------------------------|
| 162 | 02-02-15-300-034 | 2.881776 | 201-209 N CUMMINGS LN           | WASHINGTON IL 61571 | SEC 15 T26N R3W HEILMANS COMMERCIAL PARK LOT 1 & ADJ ADDN TO LOT 1 SW 1/4 2.89 AC                          |
| 163 | 02-02-15-300-035 | 1.471395 | 221 N CUMMINGS LN               | WASHINGTON IL 61571 | SEC 15 T26N R3W HEILMANS COMMERCIAL PARK LOT 2 SW 1/4 1.47 AC                                              |
| 164 | 02-02-15-300-036 | 1.402435 | 1890 CONSTITUTION ST            | WASHINGTON IL 61571 | SEC 15 T26N R3W HEILMAN'S COMMERCIAL PARK PHASE 2 LOT 4 SW 1/4 1.40 AC                                     |
| 165 | 02-02-15-300-037 | 2.781806 | 1880 CONSTITUTION ST            | WASHINGTON IL 61571 | SEC 15 T26N R3W HEILMAN'S COMMERCIAL PARK PHASE 2 LOT 5 SW 1/4                                             |
| 166 | 02-02-15-300-038 | 2.728783 | 1870 CONSTITUTION ST            | WASHINGTON IL 61571 | SEC 15 T26N R3W HEILMAN'S COMMERCIAL PARK PHASE 2 LOT 6 (EXC TRIANGULAR TRACT IN SW CORNER) SW 1/4 2.74 AC |
| 167 | 02-02-15-300-039 | 0.063214 | 1870 CONSTITUTION ST            | WASHINGTON IL 61571 | SEC 15 T26N R3W HEILMANS COMMERCIAL PARK FINAL PLAT TRIANGULAR TRACT IN SW CORNER OF LOT 6 SW 1/4 .06 AC   |
| 168 | 02-02-15-300-042 | 2.015317 | 1880 WASHINGTON RD              | WASHINGTON IL 61571 | SEC 15 T26N R3W SUBLOT B & C OF TRACT 1 SW 1/4 2.01 ACRES                                                  |
| 169 | 02-02-15-301-003 | 1.103454 | 1881 CONSTITUTION ST            | WASHINGTON IL 61571 | SEC 15 T26N R3W HEILMAN'S COMMERCIAL PARK PHASE 2 LOT 8 SW 1/4 1.10 AC                                     |
| 170 | 02-02-15-301-005 | 1.667608 | 1861 CONSTITUTION ST            | WASHINGTON IL 61571 | SEC 15 T26N R3W MOUNT VERNON COMMERCIAL PARK SEC 2 LOT 2 SW 1/4                                            |
| 171 | 02-02-15-301-007 | 0.966161 | 1891 CONSTITUTION ST            | WASHINGTON IL 61751 | SEC 15 T26N R3W HEILMAN'S COMMERCIAL PARK PHASE 2 LOT 9 (EXC W 30') SW 1/4                                 |
| 172 | 02-02-15-301-009 | 1.235177 | 301 N CUMMINGS LN               | WASHINGTON IL 61571 | SEC 15 T26N R3W HEILMAN'S COMMERCIAL PARK PHASE 2 LOT 10 & W 30' OF LOT 9 SW 1/4                           |
| 173 | 02-02-15-301-010 | 0.826025 | 1871 CONSTITUTION ST            | WASHINGTON IL 61571 | SEC 15 T26N R3W HEILMANS COMMERCIAL PARK LOT 3 (EXC TRACT TO EAST) SW 1/4 14.42 AC                         |
| 174 | 02-02-15-301-012 | 14.47955 | 205 N CUMMINGS LN               | WASHINGTON IL 61571 | SEC 15 T26N R3W HEILMANS COMMERCIAL PARK E 60' OF LOT 7 & E 5.53 AC TRACT IN LOT 3 SW 1/4                  |
| 175 | 02-02-15-301-014 | 5.758682 | 1867 CONSTITUTION ST            | WASHINGTON IL 61571 | SEC 15 T26N R3W MALLARD CROSSING SEC 1 LOT 5 SW 1/4 AAA 47-48                                              |
| 176 | 02-02-15-302-001 | 1.437316 | 701 N CUMMINGS LN               | WASHINGTON IL 61571 | SEC 15 T26N R3W MALLARD CROSSING SEC 1 LOT 6 SW 1/4 AAA 47-48                                              |
| 177 | 02-02-15-302-002 | 1.428658 | 601-661 N CUMMINGS LN           | WASHINGTON IL 61571 | SEC 16 T26N R3W S & D PLAZA SUBD LOT 1 NE 1/4 2.00 AC                                                      |
| 178 | 02-02-16-200-025 | 1.901507 | N CUMMINGS LN                   | WASHINGTON IL 61571 | SEC 16 T26N R3W S & D PLAZA SUBD OUTLOT A (EXC SELY 1 ACRE TRACT) NE 1/4 35.11 AC                          |
| 179 | 02-02-16-200-030 | 34.69732 | W CRUGER RD                     | WASHINGTON IL 61571 | SEC 16 T26N R3W S & D PLAZA SUBD SELY 1 ACRE TRACT OF OUTLOT A NE 1/4                                      |
| 180 | 02-02-16-200-031 | 0.998207 | N CUMMINGS LN                   | WASHINGTON IL 61571 | SEC 16 T26N R3W BROWNSTONE BUSINESS PARK-FINAL PLAT LOT 8 NE 1/4                                           |
| 181 | 02-02-16-201-001 | 4.455251 | 1931 STONEWAY DR                | WASHINGTON IL 61571 | SEC 16 T26N R3W BROWNSTONE BUSINESS PARK-FINAL PLAT LOT 6 NE 1/4                                           |
| 182 | 02-02-16-201-002 | 1.594975 | 1921 STONEWAY DR                | WASHINGTON IL 61571 | SEC 16 T26N R3W BROWNSTONE BUSINESS PARK-FINAL PLAT LOT 4 NE 1/4                                           |
| 183 | 02-02-16-201-003 | 1.603745 | 1911 STONEWAY DR                | WASHINGTON IL 61571 | SEC 16 T26N R3W BROWNSTONE BUSINESS PARK-FINAL PLAT LOT 2 NE 1/4                                           |
| 184 | 02-02-16-201-004 | 1.586549 | 1901 STONEWAY DR                | WASHINGTON IL 61571 | SEC 16 T26N R3W BROWNSTONE BUSINESS PARK-FINAL PLAT LOT 7 NE 1/4                                           |
| 185 | 02-02-16-201-005 | 5.374283 | 1930 STONEWAY DR                | WASHINGTON IL 61751 | SEC 16 T26N R3W BROWNSTONE BUSINESS PARK-FINAL PLAT LOT 7 NE 1/4                                           |
| 186 | 02-02-16-201-006 | 1.945805 | 1920 STONEWAY DR                | WASHINGTON IL 61571 | SEC 16 T26N R3W BROWNSTONE BUSINESS PARK-FINAL PLAT LOT 5 NE 1/4                                           |
| 187 | 02-02-16-201-007 | 1.982309 | 1910 STONEWAY DR                | WASHINGTON IL 61571 | SEC 16 T26N R3W BROWNSTONE BUSINESS PARK-FINAL PLAT LOT 3 NE 1/4                                           |
| 188 | 02-02-16-201-008 | 1.993528 | 1900 STONEWAY DR                | WASHINGTON IL 61571 | SEC 16 T26N R3W BROWNSTONE BUSINESS PARK-FINAL PLAT LOT 1 NE 1/4                                           |
| 189 | 02-02-16-300-013 | 4.986704 | 2679 CENTENNIAL DR              | WASHINGTON IL 61571 | SEC 16 T26N R3W S PART TRACT II (EXC ROW) 6.24 ACRES W 1/2 WEST OF US 24 SW 1/4 6.24 AC                    |
| 190 | 02-02-16-300-013 | 1.595232 | 2679 CENTENNIAL DR              | WASHINGTON IL 61571 | SEC 16 T26N R3W S PART TRACT II (EXC ROW) 6.24 ACRES W 1/2 WEST OF US 24 SW 1/4 6.24 AC                    |
| 191 | 02-02-16-301-001 | 1.373424 | 1960-1970 FREEDOM PKWY          | WASHINGTON IL 61571 | SEC 16 T26N R3W FREEDOM SUBD LOT 1 SW 1/4 1.37 AC ZZ 106-107                                               |
| 192 | 02-02-16-301-002 | 0.973374 | 1986 FREEDOM PKWY               | WASHINGTON IL 61571 | SEC 16 T26N R3W FREEDOM SUBD LOT 2 .97 ACRE SW 1/4 ZZ 106-107                                              |
| 193 | 02-02-16-301-003 | 1.336541 | 1996 FREEDOM PKWY               | WASHINGTON IL 61571 | SEC 16 T26N R3W FREEDOM SUBD LOT 3 SW 1/4 1.34 AC                                                          |
| 194 | 02-02-16-301-006 | 26.68613 | 1976 FREEDOM PKWY               | WASHINGTON IL 61571 | SEC 16 T26N R3W 26.08 AC TRACT SW 1/4 26.08 AC                                                             |
| 195 | 02-02-16-301-007 | 1.276299 | FREEDOM PKWY                    | WASHINGTON IL 61571 | SEC 16 T26N R3W 1.21 AC TRACT ON S LINE OF SW 1/4 (PLAT UNRECORDED)                                        |
| 196 | 02-02-16-302-001 | 15.17065 | 1975 FREEDOM PKWY               | WASHINGTON IL 61571 | SEC 16 T26N R3W MENARDS OF WASHINGTON LOT 1 SW 1/4 15.75 AC                                                |
| 197 | 02-02-16-302-002 | 3.934269 | 1981 FREEDOM PKWY               | WASHINGTON IL 61571 | SEC 16 T26N R3W MENARDS OF WASHINGTON LOT 2 SW 1/4 3.99 AC                                                 |
| 198 | 02-02-16-302-003 | 1.708157 | 1985 FREEDOM PKWY               | WASHINGTON IL 61571 | SEC 16 T26N R3W MENARDS OF WASHINGTON LOT 3 SW 1/4 1.57 AC                                                 |
| 199 | 02-02-16-302-004 | 1.255997 | 1993 FREEDOM PKWY               | WASHINGTON IL 61571 | SEC 16 T26N R3W MENARDS OF WASHINGTON LOT 4 SW 1/4 1.34 AC                                                 |
| 200 | 02-02-16-302-005 | 1.078414 | 1997 FREEDOM PKWY               | WASHINGTON IL 61571 | SEC 16 T26N R3W MENARDS OF WASHINGTON LOT 5 SW 1/4 1.19 AC                                                 |
| 201 | 02-02-16-302-006 | 1.486538 | 1989 FREEDOM PKWY               | WASHINGTON IL 61571 | SEC 16 T26N R3W MENARDS OF WASHINGTON LOT 1000-RETENTION SW 1/4 1.51 AC                                    |
| 202 | 02-02-16-400-003 | 0.617186 | 1938 WASHINGTON RD              | WASHINGTON IL 61571 | SEC 16 T26N R3W PT 1A OF SE 1/4                                                                            |
| 203 | 02-02-16-400-014 | 0.51969  | CHERRY TREE SHOPPING CTR        | WASHINGTON IL 61571 | SEC 16 T26N R3W PHASE 4 OF SE 1/4 SE 1/4                                                                   |
| 204 | 02-02-16-400-015 | 0.942099 | 100 CHERRY TREE SHOPPING CTR    | WASHINGTON IL 61571 | SEC 16 T26N R3W PHASE 3 OF SE 1/4 SE 1/4                                                                   |
| 205 | 02-02-16-400-018 | 5.296399 | 1994 HIGHWOOD RD                | WASHINGTON IL 61571 | SEC 16 T26N R3W TRACT III SE 1/4                                                                           |
| 206 | 02-02-16-400-021 | 0.26266  | 70 CHERRY TREE SHOPPING CTR     | WASHINGTON IL 61571 | SEC 16 T26N R3W 450X257 OF SE 1/4 SE 1/4 .26 AC                                                            |
| 207 | 02-02-16-400-022 | 0.469102 | CHERRY TREE SHOPPING CTR        | WASHINGTON IL       | SEC 16 T26N R3W 866.04 X 25 OF SE 1/4 SE 1/4 .50 AC                                                        |
| 208 | 02-02-16-400-023 | 5.796671 | 212 N CUMMINGS LN               | WASHINGTON IL 61571 | SEC 16 T26N R3W TRACT 198X1316.58' SE 1/4 OF SE 1/4                                                        |
| 209 | 02-02-16-400-024 | 9.665374 | 300 N CUMMINGS LN               | WASHINGTON IL 61571 | SEC 16 T26N R3W PT OF E 1/2 SE 1/4 (EXC HWY) 9.67 AC                                                       |
| 210 | 02-02-16-400-025 | 0.286841 | WASHINGTON RD                   | WASHINGTON IL 61571 | SEC 16 T26N R3W PARCEL B IN THE W 1/2 SE 1/4 .30 AC                                                        |
| 211 | 02-02-16-400-026 | 1.183513 | WASHINGTON RD                   | WASHINGTON IL 61571 | SEC 16 T26N R3W PARCEL A IN THE W 1/2 SE 1/4 1.18 AC                                                       |
| 212 | 02-02-16-400-027 | 9.666627 | 300 N CUMMINGS LN(NORTH PARCEL) | WASHINGTON IL 61571 | SEC 16 T26N R3W 9.97 AC TRACT IN SLY PT NE 1/4 SE 1/4 9.97 AC                                              |
| 213 | 02-02-16-400-028 | 4.455336 | WASHINGTON RD                   | WASHINGTON IL 61571 | SEC 16 T26N R3W PT OF TRACT 5 SE 1/4 4.42 AC                                                               |
| 214 | 02-02-16-400-029 | 9.24593  | WASHINGTON RD                   | WASHINGTON IL 61571 | SEC 16 T26N R3W TRACT 5 (EXC WLY STRIPS & EXC ELY TRACTS) SE 1/4 9.65 AC                                   |
| 215 | 02-02-16-400-031 | 5.00068  | 1980 HIGHWOOD RD                | WASHINGTON IL 61571 | SEC 16 T26N R3W LOT 4 IN SW 1/4 OF SE 1/4 3.98 AC                                                          |

|     |                  |                                      |                     |                                                                                                 |
|-----|------------------|--------------------------------------|---------------------|-------------------------------------------------------------------------------------------------|
| 216 | 02-02-16-400-032 | 20.16137 N CUMMINGS LN               | WASHINGTON IL 61571 | SEC 16 T26N R3W 20.03 ACRES TRACT IN NW 1/4 SE 1/4                                              |
| 217 | 02-02-16-400-035 | 69.7061 FREEDOM PKWY                 | WASHINGTON IL 61571 | SEC 16 T26N R3W TRACT 1 & WESTERLY STRIP OF LOT 5 SE 1/4 69.07 AC                               |
| 218 | 02-02-16-400-036 | 10.11136 1 CHERRY TREE SHOPPING CTR  | WASHINGTON IL 61571 | SEC 16 T26N R3W PHASE 1 OF SE 1/4 (EXC 742 SQ FT SLIVER) SE 1/4 10.62 AC                        |
| 219 | 02-02-16-400-038 | 5.888408 70 CHERRY TREE SHOPPING CTR | WASHINGTON IL 61571 | SEC 16 T26N R3W PHASE 2 & 742 SQ FT SLIVER IN PHASE 1 SE 1/4 5.84 AC                            |
| 220 | 02-02-16-400-043 | 4.85457 CUMMINGS LN                  | WASHINGTON IL 61571 | SEC 16 T26N R3W TRACT 2 NE 1/4 SE 1/4 4.87 AC                                                   |
| 221 | 02-02-16-400-044 | 4.847282 640 N CUMMINGS LN           | WASHINGTON IL 61571 | SEC 16 T26N R3W TRACT 1 NE 1/4 SE 1/4 4.87 AC                                                   |
| 222 | 02-02-20-100-020 | 1.442039 SCHOOL ST                   | WASHINGTON IL 61571 | SEC 20 T26N R3W TRACT A NW 1/4 1.46 AC                                                          |
| 223 | 02-02-20-100-052 | 3.386197 500 SCHOOL ST               | WASHINGTON IL 61571 | SEC 20 T26N R3W TRACT A-1 & A-2 IN E 1/2 NW 1/4 3.36 AC                                         |
| 224 | 02-02-20-100-054 | 6.30206 SCHOOL ST                    | WASHINGTON IL 61571 | SEC 20 T26N R3W PT OF LOT C IN E 1/2 OF E 1/2 NW 1/4 (EXC SUB & TRACTS) 6.37 AC                 |
| 225 | 02-02-20-100-055 | 0.746815 SCHOOL ST                   | WASHINGTON IL 61571 | SEC 20 T26N R3W .74 AC TRACT IN PT OF LOT C IN E 1/2 NW 1/4 (EXC SUB & TRACTS)                  |
| 226 | 02-02-20-103-006 | 0.324979 109 LEXINGTON DR            | WASHINGTON IL 61571 | SEC 20 T26N R3W COLONIAL MANOR EXT #1 LOT 33 NW 1/4                                             |
| 227 | 02-02-20-103-007 | 0.377784 105 LEXINGTON DR            | WASHINGTON IL 61571 | SEC 20 T26N R3W COLONIAL MANOR EXT #1 LOT 32 NW 1/4                                             |
| 228 | 02-02-20-103-008 | 0.475129 101 LEXINGTON DR            | WASHINGTON IL 61571 | SEC 20 T26N R3W COLONIAL MANOR EXT #1 LOT 31 NW 1/4                                             |
| 229 | 02-02-20-200-005 | 10.64722 2118 WASHINGTON RD          | WASHINGTON IL 61571 | SEC 20 T26N R3W LOT 1 (EXC 3 AC E SIDE & LOTS A, B & ROW) NE 1/4 10.62 ACRES                    |
| 230 | 02-02-20-200-006 | 1.235808 106 ESKEN                   | WASHINGTON IL 61571 | SEC 20 T26N R3W ALL LOT C & N 33' OF LOT B NE 1/4                                               |
| 231 | 02-02-20-200-007 | 0.432031 104 ESKEN                   | WASHINGTON IL 61571 | SEC 20 T26N R3W S 200' OF LOT B NE 1/4                                                          |
| 232 | 02-02-20-200-008 | 0.216148 102 ESKEN                   | WASHINGTON IL 61571 | SEC 20 T26N R3W LOT A OF LOT 1 NE 1/4                                                           |
| 233 | 02-02-20-200-009 | 0.272607 2112 WASHINGTON RD          | WASHINGTON IL 61571 | SEC 20 T26N R3W LOT S OF LOT A OF LOT 1 NE 1/4                                                  |
| 234 | 02-02-20-200-010 | 4.909786 WASHINGTON RD               | WASHINGTON IL 61571 | SEC 20 T26N R3W PT OF LOT 1 (EXC ROW) NE 1/4                                                    |
| 235 | 02-02-20-200-011 | 2.94474 WASHINGTON RD                | WASHINGTON IL 61571 | SEC 20 T26N R3W 3.03 AC E SIDE OF LOT 1 (EXC ROW) NE 1/4 2.81 ACRES                             |
| 236 | 02-02-20-200-015 | 8.798512 2140 WASHINGTON RD          | WASHINGTON IL 61571 | SEC 20 T26N R3W SUB LOT F; W 179.7 FT SUB LOT E & E 94 FT SUB LOT D NE 1/4 & SE 1/4 9.08 AC     |
| 237 | 02-02-20-200-016 | 5.934041 2136 WASHINGTON RD          | WASHINGTON IL 61571 | SEC 20 T26N R3W E 199 FT OF SUBLOT E & E PT SUBLOT F (EXC ROW) NE 1/4                           |
| 238 | 02-02-20-200-017 | 19.38026 2154 WASHINGTON RD          | WASHINGTON IL 61571 | SEC 20 T26N R3W PT SUB LOT C OF NW 1/4 SE 1/4 & PT SUB L D OF LOT 2 (EXC TRACT & ROW) OF NE 1/4 |
| 239 | 02-02-20-201-003 | 0.215553 2119 WASHINGTON RD          | WASHINGTON IL 61571 | SEC 20 T26N R3W BEVERLY MANOR SUBD LOT 38 (EXC ROW) NE 1/4                                      |
| 240 | 02-02-20-201-004 | 0.218567 2117 WASHINGTON RD          | WASHINGTON IL 61571 | SEC 20 T26N R3W BEVERLY MANOR LOT 39 NE 1/4                                                     |
| 241 | 02-02-20-201-005 | 0.195084 2115 WASHINGTON RD          | WASHINGTON IL 61571 | SEC 20 T26N R3W BEVERLY MANOR SUBD LOT 40 (EXC ROW) NE 1/4                                      |
| 242 | 02-02-20-201-008 | 0.286963 101 MCGINLEY ST             | WASHINGTON IL 61571 | SEC 20 T26N R3W BEVERLY MANOR RESUBD PARCEL A (EXC ROW) NE 1/4 0.29 AC                          |
| 243 | 02-02-20-201-009 | 0.340746 2123 WASHINGTON RD          | WASHINGTON IL 61571 | SEC 20 T26N R3W BEVERLY MANOR SUBD PARCEL B (EXC ROW) NE 1/4 .35 AC                             |
| 244 | 02-02-20-202-001 | 0.437365 2109 WASHINGTON RD          | WASHINGTON IL 61571 | SEC 20 T26N R3W BEVERLY MANOR SUBD LOTS 41 & 42 (EXC ROW) NE 1/4                                |
| 245 | 02-02-20-202-002 | 0.220864 WASHINGTON RD               | WASHINGTON IL 61571 | SEC 20 T26N R3W BEVERLY MANOR SUBD LOT 43 NE 1/4                                                |
| 246 | 02-02-20-202-004 | 0.312447 2101 WASHINGTON RD          | WASHINGTON IL 61571 | SEC 20 T26N R3W BEVERLY MANOR SUBD LOT 46 (EXC ROW) NE 1/4                                      |
| 247 | 02-02-20-202-013 | 0.435105 2105 WASHINGTON RD          | WASHINGTON IL 61571 | SEC 20 T26N R3W BEVERLY MANOR SUBD LOTS 44 & 45 (EXC ROW) NE 1/4                                |
| 248 | 02-02-20-203-004 | 1.191098 2 RAGAN CT                  | WASHINGTON IL 61571 | SEC 20 T26N R3W JEFFERSON ESTATES CELL TOWER LOT 2 NE 1/4                                       |
| 249 | 02-02-20-203-005 | 0.922969 10 RAGAN CT                 | WASHINGTON IL 61571 | SEC 20 T26N R3W JEFFERSON ESTATES W 200' LOT 1 NE 1/4                                           |
| 250 | 02-02-20-203-006 | 0.649687 6 RAGAN CT                  | WASHINGTON IL 61571 | SEC 20 T26N R3W JEFFERSON ESTATES E PT LOT 1 NE 1/4                                             |
| 251 | 02-02-20-203-007 | 2.141958 7 RAGAN CT                  | WASHINGTON IL 61571 | SEC 20 T26N R3W JEFFERSON EST LOTS 3,4,5 NE 1/4                                                 |
| 252 | 02-02-20-300-015 | 0.246497 2274 WASHINGTON RD          | WASHINGTON IL 61571 | SEC 20 T26N R3W COMMERCE TRACTS FINAL PLAT S 132 FT OF LOT 2 (EXC ROW) SW 1/4 .24 AC UU 108     |
| 253 | 02-02-20-300-016 | 1.411999 2270-2272 WASHINGTON RD     | WASHINGTON IL 61571 | SEC 20 T26N R3W COMMERCE TRACTS FINAL PLAT LOT 3 & N PT OF LOT 2 SW 1/4 1.41 AC                 |
| 254 | 02-02-20-300-017 | 0.419473 2278 WASHINGTON RD A-B      | WASHINGTON IL 61571 | SEC 20 T26N R3W COMMERCE TRACTS FINAL PLAT LOT 1 (EXC LOT H & ROW) SW 1/4 XX 6                  |
| 255 | 02-02-20-300-018 | 0.789862 2276 WASHINGTON RD          | WASHINGTON IL 61571 | SEC 20 T26N R3W COMMERCE TRACTS FNIAL PLAT LOT H OF LOT 1 SW 1/4 XX 6                           |
| 256 | 02-02-20-301-044 | 0.200348 103 BRIAR LN                | WASHINGTON IL 61571 | SEC 20 T26N R3W ROLLING MEADOWS SEC 10 LOT 381 SW 1/4                                           |
| 257 | 02-02-20-301-045 | 0.520754 WASHINGTON RD               | WASHINGTON IL 61571 | SEC 20 T26N R3W ROLLING MEADOWS SEC 10 LOT 382 SW 1/4                                           |
| 258 | 02-02-20-303-019 | 0.206145 100 BRIAR LN                | WASHINGTON IL 61571 | SEC 20 T26N R3W ROLLING MEADOWS SEC 10 LOT 359 SW 1/4                                           |
| 259 | 02-02-20-303-020 | 0.15703 2260 WASHINGTON RD           | WASHINGTON IL 61571 | SEC 20 T26N R3W ROLLING MEADOWS SEC 10 LOT 358 SW 1/4                                           |
| 260 | 02-02-20-303-021 | 0.19602 2258 WASHINGTON RD           | WASHINGTON IL 61571 | SEC 20 T26N R3W ROLLING MEADOWS SEC 10 LOT 357 SW 1/4                                           |
| 261 | 02-02-20-303-022 | 0.205356 2256 WASHINGTON RD          | WASHINGTON IL 61571 | SEC 20 T26N R3W ROLLING MEADOWS SEC 10 LOT 356 SW 1/4                                           |
| 262 | 02-02-20-303-023 | 0.157025 2254 WASHINGTON RD          | WASHINGTON IL 61571 | SEC 20 T26N R3W ROLLING MEADOWS SEC 10 LOT 355 SW 1/4                                           |
| 263 | 02-02-20-303-024 | 0.157026 2252 WASHINGTON RD          | WASHINGTON IL 61571 | SEC 20 T26N R3W ROLLING MEADOWS SEC 10 LOT 354 SW 1/4                                           |
| 264 | 02-02-20-303-025 | 0.179064 2250 WASHINGTON RD          | WASHINGTON IL 61571 | SEC 20 T26N R3W ROLLING MEADOWS SEC 10 LOT 353 SW 1/4                                           |
| 265 | 02-02-20-303-026 | 0.173555 2248 WASHINGTON RD          | WASHINGTON IL 61571 | SEC 20 T26N R3W ROLLING MEADOWS SEC 10 LOT 352 SW 1/4                                           |
| 266 | 02-02-20-303-032 | 0.187328 2246 WASHINGTON RD          | WASHINGTON IL 61571 | SEC 20 T26N R3W ROLLING MEADOWS SEC 8 LOT 263 SW 1/4                                            |
| 267 | 02-02-20-303-033 | 0.225896 2244 WASHINGTON RD          | WASHINGTON IL 61571 | SEC 20 T26N R3W ROLLING MEADOWS SEC 8 LOT 262 SW 1/4                                            |
| 268 | 02-02-20-305-027 | 0.220388 2240 WASHINGTON RD          | WASHINGTON IL 61571 | SEC 20 T26N R3W ROLLINGS MEADOWS SEC 8 LOT 216 SW 1/4                                           |
| 269 | 02-02-20-305-028 | 0.1708 2238 WASHINGTON RD            | WASHINGTON IL 61571 | SEC 20 T26N R3W ROLLINGS MEADOWS SEC 8 LOT 215 SW 1/4                                           |

|     |                  |          |           |                   |                     |                                                                                                        |
|-----|------------------|----------|-----------|-------------------|---------------------|--------------------------------------------------------------------------------------------------------|
| 270 | 02-02-20-305-029 | 0.162536 | 2236      | WASHINGTON RD     | WASHINGTON IL 61571 | SEC 20 T26N R3W ROLLING MEADOWS SEC 8 LOT 214 SW 1/4                                                   |
| 271 | 02-02-20-305-030 | 0.184574 | 2234      | WASHINGTON RD     | WASHINGTON IL 61571 | SEC 20 T26N R3W ROLLING MEADOWS SEC 8 LOT 213 SW 1/4                                                   |
| 272 | 02-02-20-305-031 | 0.16529  | 2232      | WASHINGTON RD     | WASHINGTON IL 61571 | SEC 20 T26N R3W ROLLING MEADOWS SEC 8 LOT 212 SW 1/4                                                   |
| 273 | 02-02-20-305-032 | 0.16529  | 2230      | WASHINGTON RD     | WASHINGTON IL 61571 | SEC 20 T26N R3W ROLLING MEADOWS SEC 8 LOT 211 SW 1/4                                                   |
| 274 | 02-02-20-305-033 | 0.179064 | 2228      | WASHINGTON RD     | WASHINGTON IL 61571 | SEC 20 T26N R3W ROLLING MEADOWS SEC 8 LOT 210 (EXC NE 2') SW 1/4                                       |
| 275 | 02-02-20-305-034 | 0.170799 | 2226      | WASHINGTON RD     | WASHINGTON IL 61571 | SEC 20 T26N R3W ROLLING MEADOWS SEC 8 LOT 209 & E2' OF LOT 210 SW 1/4                                  |
| 276 | 02-02-20-305-035 | 0.200415 | 2224      | WASHINGTON RD     | WASHINGTON IL 61571 | SEC20 T26N R3W ROLLING MEADOWS SEC 8 LOT 208 SW 1/4                                                    |
| 277 | 02-02-20-306-001 | 0.5526   | 2218      | WASHINGTON RD     | WASHINGTON IL 61571 | SEC 20 T26N R3W 148.6' X 175.3' STRIP ADJ TO ROLLING MEADOWS SW 1/4                                    |
| 278 | 02-02-20-306-002 | 0.521259 | 2212      | WASHINGTON RD     | WASHINGTON IL 61571 | SEC 20 T26N R3W CELL TOWER LOT A (EXC STATE) SW 1/4                                                    |
| 279 | 02-02-20-306-003 | 6.753933 | 2206      | WASHINGTON RD     | WASHINGTON IL 61571 | SEC 20 T26N R3W E 7.5 AC N OF RTE 24 (EXC ROW) SW 1/4 7.3 ACRES                                        |
| 280 | 02-02-20-307-004 | 1.466813 | 80        | WASHINGTON PLZ    | WASHINGTON IL 61571 | SEC 20 T26N R3W PT SW 1/4 (S OF HWY) SW 1/4 1.77 AC                                                    |
| 281 | 02-02-20-307-007 | 1.057989 | 2275-2279 | WASHINGTON RD     | WASHINGTON IL 61571 | SEC 20 T26N R3W TRACT 2 & W PT OF SW 1/4 OF SW 1/4 (S OF HWY)(EXC .02 AC ROW) 1.11 AC                  |
| 282 | 02-02-20-307-008 | 12.55118 | 1         | WASHINGTON PLZ    | WASHINGTON IL 61571 | SEC 20 T26N R3W TRACT 1 (EXC 35' X 786' OFF SOUTH SIDE) IN SW 1/4 OF SW 1/4 12.59 ACRES                |
| 283 | 02-02-20-307-009 | 0.613708 |           | S SUMMIT DR       | WASHINGTON IL 61571 | SEC 20 T26N R3W 35' X 786' TRACT OFF S SIDE OF TRACT 1 SW 1/4                                          |
| 284 | 02-02-20-308-001 | 0.194289 | 2259      | WASHINGTON RD     | WASHINGTON IL 61571 | SEC 20 T26N R3W ROLLING MEADOWS SUBD SEC 4 LOT 118 SW 1/4                                              |
| 285 | 02-02-20-308-002 | 0.194805 | 2257      | WASHINGTON RD     | WASHINGTON IL 61571 | SEC 20 T26N R3W ROLLING MEADOWS SEC 4 LOT 117 SW 1/4                                                   |
| 286 | 02-02-20-308-003 | 0.219995 | 2255      | WASHINGTON RD     | WASHINGTON IL 61571 | SEC 20 T26N R3W ROLLING MEADOWS SEC 4 LOT 116 SW 1/4                                                   |
| 287 | 02-02-20-308-004 | 0.202129 | 2253      | WASHINGTON RD     | WASHINGTON IL 61571 | SEC 20 T26N R3W ROLLING MEADOWS SEC 4 LOT 115 SW 1/4                                                   |
| 288 | 02-02-20-308-005 | 0.173217 | 2251      | WASHINGTON RD     | WASHINGTON IL 61571 | SEC 20 T23N R3W ROLLING MEADOWS SEC 4 LOT 114 SW 1/4                                                   |
| 289 | 02-02-20-308-006 | 0.191609 | 2249      | WASHINGTON RD     | WASHINGTON IL 61571 | SEC 20 T26N R3W ROLLING MEADOWS LOT 22 SW 1/4                                                          |
| 290 | 02-02-20-308-007 | 0.172446 | 2247      | WASHINGTON RD     | WASHINGTON IL 61571 | SEC 20 T26N R3W ROLLING MEADOWS SUBD LOT 21 SW 1/4                                                     |
| 291 | 02-02-20-308-008 | 0.16599  | 2245      | WASHINGTON RD     | WASHINGTON IL 61571 | SEC 20 T26N R3W ROLLING MEADOWS SUBD LOT 20 SW 1/4                                                     |
| 292 | 02-02-20-308-009 | 0.154661 | 2243      | WASHINGTON RD     | WASHINGTON IL 61571 | SEC 20 T26N R3W ROLLING MEADOWS SUBD LOT 19 SW 1/4                                                     |
| 293 | 02-02-20-308-010 | 0.213644 | 2241      | WASHINGTON RD     | WASHINGTON IL 61571 | SEC 20 T26N R3W ROLLING MEADOWS SUBD LOT 1 SW 1/4                                                      |
| 294 | 02-02-20-309-001 | 0.232638 | 2237      | WASHINGTON RD     | WASHINGTON IL 61571 | SEC 20 T26N R3W ROLLING MEADOWS SUBD LOT 4 SW 1/4                                                      |
| 295 | 02-02-20-309-006 | 0.302203 | 2         | COLONIAL CT       | WASHINGTON IL 61571 | SEC 20 T26N R3W ROLLING MEADOWS SEC 2 LOT 52 SW 1/4                                                    |
| 296 | 02-02-20-309-012 | 0.26573  | 1         | COLONIAL CT       | WASHINGTON IL 61571 | SEC20 T26N R3W ROLLING MEADOWS SEC 2 LOT 58 SW 1/4                                                     |
| 297 | 02-02-20-309-013 | 0.216524 | 2221      | WASHINGTON RD     | WASHINGTON IL 61571 | SEC 20 T26N R3W ROLLING MEADOWS SEC 2 LOT 41 SW 1/4                                                    |
| 298 | 02-02-20-312-001 | 0.301793 | 223       | BRIARCLIFF DR     | WASHINGTON IL 61571 | ROLLING MEADOWS SEC 2 SW 1/4 SEC 20 LOT 40                                                             |
| 299 | 02-02-20-312-002 | 0.2589   | 225       | BRIARCLIFF DR     | WASHINGTON IL 61571 | SEC 20 T26N R3W ROLLING MEADOWS SEC 2 LOT 39 SW 1/4                                                    |
| 300 | 02-02-20-316-003 | 0.391075 | 2211      | WASHINGTON RD A-B | WASHINGTON IL 61571 | SEC 20 T26N R3W SMITH SUB W 117' OF LOT 1 (EXC PART TO STATE) SW 1/4                                   |
| 301 | 02-02-20-316-004 | 0.38424  | 2209      | WASHINGTON RD     | WASHINGTON IL 61571 | SEC 20 T26N R3W SMITH SUB E 100 FT OF W 217 FT OF LOT 1 (EXC ROW) SW 1/4                               |
| 302 | 02-02-20-316-005 | 0.859418 | 2201      | WASHINGTON RD     | WASHINGTON IL 61571 | SEC 20 T26N R3W SMITH SUBD LOT 1 (EXC W 217 & EXC STATE) SW 1/4                                        |
| 303 | 02-02-20-316-006 | 0.921901 | 900-908   | SCHOOL ST         | WASHINGTON IL 61571 | SMITH SUBD SW 1/4 SEC 20 LOT 2 EXC ST                                                                  |
| 304 | 02-02-20-316-007 | 0.542458 |           | SCHOOL ST         | WASHINGTON IL 61571 | SMITH SUBD SW 1/4 SEC 20 N 60 FT OF LOT 3 EXC ST                                                       |
| 305 | 02-02-20-400-002 | 0.357067 | 2158      | WASHINGTON RD     | WASHINGTON IL 61571 | SEC 20 T26N R3W SUBLOT B & PT OF SUBLOT C IN NW 1/4 SE 1/4                                             |
| 306 | 02-02-20-400-004 | 0.95519  | 625-643   | SCHOOL ST         | WASHINGTON IL 61571 | SEC 20 T26N R3W N 200.23 FT OF THE W PT SUBLOT C OF LOT 2 SE 1/4 1.06 AC                               |
| 307 | 02-02-20-400-006 | 0.878101 | 2168      | WASHINGTON RD     | WASHINGTON IL 61571 | SEC 20 T26N R3W NICHOLS SUBD LOT 3 & SW 1/2 OF LOT 2 SE 1/4                                            |
| 308 | 02-02-20-400-007 | 0.878103 | 2164      | WASHINGTON RD     | WASHINGTON IL 61571 | SEC 20 T26N R3W NICHOLS SUBD N EASTERLY HALF OF LOT 2 & ALL LOT 1 SE 1/4                               |
| 309 | 02-02-20-400-013 | 1.756265 |           | WASHINGTON RD     | WASHINGTON IL 61571 | SEC 20 T26N R3W TRACT A (EXC ROW) SE 1/4 1.72 AC                                                       |
| 310 | 02-02-20-400-014 | 6.192646 | 659-661   | SCHOOL ST         | WASHINGTON IL 61571 | SEC 20 T26N R3W 3.38 AC TRACT IN NW 1/4 OF SE 1/4 ALSO TRACT N-2; ALSO TRACTS 1, 2, & 3 SE 1/4 6.20 AC |
| 311 | 02-02-20-401-003 | 0.223268 | 2195      | WASHINGTON RD     | WASHINGTON IL 61571 | SEC 20 T26N R3W BEVERLY MANOR SUBD LOT 3 SE 1/4                                                        |
| 312 | 02-02-20-401-004 | 0.222431 | 2193      | WASHINGTON RD     | WASHINGTON IL 61571 | SEC 20 T26N R3W BEVERLY MANOR SUB LOT 4 SE 1/4                                                         |
| 313 | 02-02-20-401-005 | 0.222439 | 2191      | WASHINGTON RD     | WASHINGTON IL 61571 | SEC 20 T26N R3W BEVERLY MANOR SUBD LOT 5 SE 1/4                                                        |
| 314 | 02-02-20-401-006 | 0.222356 | 2189      | WASHINGTON RD     | WASHINGTON IL 61571 | SEC 20 T26N R3W BEVERLY MANOR SUB LOT 6 SE 1/4                                                         |
| 315 | 02-02-20-401-007 | 0.220139 | 2189      | WASHINGTON RD     | WASHINGTON IL 61571 | BEVERLY MANOR SUBD SE 1/4 SEC 20-26-3 LOT 7                                                            |
| 316 | 02-02-20-401-008 | 0.220139 | 2185      | WASHINGTON RD     | WASHINGTON IL 61571 | SEC 20 T26N R3W BEVERLY MANOR SUB LOT 8 SE 1/4                                                         |
| 317 | 02-02-20-401-009 | 0.21513  | 2183      | WASHINGTON RD     | WASHINGTON IL 61571 | SEC 20 T26N R3W BEVERLY MANOR LOT 9 (EXC .01 AC ROW) SE 1/4                                            |
| 318 | 02-02-20-401-010 | 0.22014  | 2181      | WASHINGTON RD     | WASHINGTON IL 61571 | SEC 20 T26N R3W BEVERLY MANOR SUB LOT 10 SE 1/4                                                        |
| 319 | 02-02-20-401-013 | 0.220139 | 2175      | WASHINGTON RD     | WASHINGTON IL 61571 | SEC 20 T26N R3W BEVERLY MANOR SUBD LOT 13 SE 1/4                                                       |
| 320 | 02-02-20-401-014 | 0.220141 | 2189      | WASHINGTON RD     | WASHINGTON IL 61571 | BEVERLY MANOR SUBD SE 1/4 SEC 20-26-3 LOT 14                                                           |
| 321 | 02-02-20-401-015 | 0.220139 | 2171      | WASHINGTON RD     | WASHINGTON IL 61571 | SEC 20 T26N R3W BEVERLY MANOR SUB LOT 15 SE 1/4                                                        |
| 322 | 02-02-20-401-016 | 0.220139 | 2169      | WASHINGTON RD     | WASHINGTON IL 61571 | SEC 20 T26N R3W BEVERLY MANOR SUB LOT 16 SE 1/4                                                        |
| 323 | 02-02-20-401-017 | 0.22014  | 2167      | WASHINGTON RD     | WASHINGTON IL 61571 | BEVERLY MANOR SUBD SE 1/4 SEC 20-26-3 LOT 17                                                           |

|     |                  |          |      |                        |                     |                                                                                                     |
|-----|------------------|----------|------|------------------------|---------------------|-----------------------------------------------------------------------------------------------------|
| 324 | 02-02-20-401-018 | 0.183451 | 2165 | WASHINGTON RD A-F      | WASHINGTON IL 61571 | BEVERLY MANOR SUBD SE 1/4 SEC 20-26-3 LOT 18                                                        |
| 325 | 02-02-20-401-019 | 0.18345  | 2163 | WASHINGTON RD          | WASHINGTON IL 61571 | BEVERLY MANOR SUBD SE 1/4 SEC 20-26-3 LOT 19                                                        |
| 326 | 02-02-20-401-020 | 0.183449 | 2161 | WASHINGTON RD          | WASHINGTON IL 61571 | SEC 20 T26N R3W BEVERLY MANOR SUBD LOT 20 SE 1/4                                                    |
| 327 | 02-02-20-401-021 | 0.18345  | 2159 | WASHINGTON RD          | WASHINGTON IL 61571 | BEVERLY MANOR SUBD SE 1/4 SEC 20-26-3 LOT 21                                                        |
| 328 | 02-02-20-401-022 | 0.173175 | 2157 | WASHINGTON RD          | WASHINGTON IL 61571 | SEC 20 T26N R3W BEVERLY MANOR SUB LOT 22 (EXC ROW) SE 1/4                                           |
| 329 | 02-02-20-401-023 | 0.28755  | 851  | SCHOOL ST              | WASHINGTON IL 61571 | SEC 20 T26N R3W BEVERLY MANOR SUB LOT 206 AND N 10FT LOT 205 (EXC ROW) SE 1/4                       |
| 330 | 02-02-20-401-024 | 0.228231 | 871  | SCHOOL ST              | WASHINGTON IL 61571 | SEC 20 T26N R3W BEVERLY MANOR SUB LOT 205 (EXC N 10FT & ROW) SE 1/4                                 |
| 331 | 02-02-20-401-038 | 0.434819 | 2177 | WASHINGTON RD          | WASHINGTON IL 61571 | SEC 20 T26N R3W BEVERLY MANOR SUBD LOTS 11 & 12 (EXC ROW) SE 1/4                                    |
| 332 | 02-02-20-401-039 | 0.508133 | 825  | SCHOOL ST              | WASHINGTON IL 61571 | SEC 20 T26N R3W BEVERLY MANOR SUB LOTS 1 & 2 (EXC ROW) SE 1/4                                       |
| 333 | 02-02-20-402-019 | 0.178789 | 2153 | WASHINGTON RD          | WASHINGTON IL 61571 | SEC 20 T26N R3W BEVERLY MANOR SUBD LOT 23 (EXC ROW) SE 1/4                                          |
| 334 | 02-02-20-402-020 | 0.183656 | 2151 | WASHINGTON RD          | WASHINGTON IL 61571 | SEC 20 T26N R3W BEVERLY MANOR SUBD LOT 24 SE 1/4                                                    |
| 335 | 02-02-20-402-021 | 0.275482 | 2147 | WASHINGTON RD          | WASHINGTON IL 61571 | SEC 20 T26N R3W BEVERLY MANOR SUBD W 1/2 LOT 26 & ALL LOT 25 SE 1/4                                 |
| 336 | 02-02-20-402-022 | 0.275484 | 2145 | WASHINGTON RD          | WASHINGTON IL 61571 | SEC 20 T26N R3W BEVERLY MANOR SUBD E1/2 OF LOT 26 & ALL OF LOT 27 SE 1/4                            |
| 337 | 02-02-20-402-023 | 0.256048 | 2143 | WASHINGTON RD          | WASHINGTON IL 61571 | SEC 20 T26N R3W BEVERLY MANOR SUBD LOT 28 SE 1/4                                                    |
| 338 | 02-02-20-403-001 | 0.41882  | 2137 | WASHINGTON RD          | WASHINGTON IL 61571 | SEC 20 T26N R3W BEVERLY MANOR SUBD LOTS 29 & 30 (EXC ROW) SE 1/4                                    |
| 339 | 02-02-20-403-002 | 0.220147 | 2135 | WASHINGTON RD          | WASHINGTON IL 61571 | SEC 20 T26N R3W BEVERLY MANOR SUBD LOT 31 SE 1/4                                                    |
| 340 | 02-02-20-403-003 | 0.220146 | 2133 | WASHINGTON RD          | WASHINGTON IL 61571 | BEVERLY MANOR SUBD SE 1/4 SEC 20-26-3 LOT 32                                                        |
| 341 | 02-02-20-403-004 | 0.220147 | 2131 | WASHINGTON RD          | WASHINGTON IL 61571 | SEC 20 T26N R3W BEVERLY MANOR SUB LOT 33 SE 1/4                                                     |
| 342 | 02-02-20-403-005 | 0.20075  | 2129 | WASHINGTON RD          | WASHINGTON IL 61571 | BEVERLY MANOR SUBD SE 1/4 SEC 20-26-3 LOT 34                                                        |
| 343 | 02-02-21-100-001 | 27.01193 |      | MCCLUGGAGE RD (OFF OF) | WASHINGTON IL 61571 | SEC 21 T26N R3W E 1/2 OF LOT 9 & ALL LOT 11 W 1/2 OF LOT 12 (EXC HWY) NW 1/4 27.42 AC               |
| 344 | 02-02-21-100-002 | 4.776288 |      | WASHINGTON RD          | WASHINGTON IL 61571 | SEC 21 T26N R3W PT SUBLOT 5A E OF US RTE 24 (EXC HWY) NW 1/4 4.91 AC                                |
| 345 | 02-02-21-100-006 | 4.009271 |      | WASHINGTON RD          | WASHINGTON IL 61571 | SEC 21 T26N R3W LOTS 8-14-15(EXC TRACTS) & 17 (EXC HWY) NW 1/4 37.75 AC                             |
| 346 | 02-02-21-100-006 | 30.64805 |      | WASHINGTON RD          | WASHINGTON IL 61571 | SEC 21 T26N R3W LOTS 8-14-15(EXC TRACTS) & 17 (EXC HWY) NW 1/4 37.75 AC                             |
| 347 | 02-02-21-100-011 | 6.159976 | 107  | LEGION RD              | WASHINGTON IL 61571 | SEC 21 T26N R3W TRACT 330'X660' N OF TRACT A SE1/4 OF NW1/4                                         |
| 348 | 02-02-21-100-012 | 3.495972 | 2025 | WASHINGTON RD          | WASHINGTON IL 61571 | SEC 21 T26N R3W PT W 1/2 OF NW 1/4                                                                  |
| 349 | 02-02-21-100-020 | 20.17773 |      | WASHINGTON RD          | WASHINGTON IL 61571 | SEC 21 T26N R3W W 1/2 OF LOT 9 ALL LOT 10 E 1/2 OF LOT 12 (EXC HWY) NW 1/4 20.63 AC                 |
| 350 | 02-02-21-100-021 | 4.078031 | 100  | LEGION RD              | WASHINGTON IL 61571 | SEC 21 T26N R3W MEADOW VALLEY CENTER SUBD LOT 1 NW 1/4 4.00 AC                                      |
| 351 | 02-02-21-100-023 | 10.70437 |      | WASHINGTON RD          | WASHINGTON IL 61571 | SEC 21 T26N R3W PT SUBLOT 5A W OF US RTE 24 (EXC HWY) NW 1/4 10.64 AC                               |
| 352 | 02-02-21-100-024 | 5.209214 | 2075 | WASHINGTON RD          | WASHINGTON IL 61571 | SEC 21 T26N R3W MEADOW VALLEY CENTER SUBD LOT 2A NW 1/4 5.23 AC                                     |
| 353 | 02-02-21-100-025 | 1.910204 |      | LEGION RD              | WASHINGTON IL 61571 | SEC 21 T26N R3W MEADOW VALLEY CENTER SUBD LOT 2B NW 1/4 1.91 AC                                     |
| 354 | 02-02-21-200-001 | 1.535444 |      | LAKESHORE DR           | WASHINGTON IL 61571 | SEC 21 T26N R3W WESTLAKE ACRES SUBD LOT M (EXC HWY) NE 1/4 1.59 AC                                  |
| 355 | 02-02-21-200-003 | 1.265179 |      | LAKESHORE DR           | WASHINGTON IL 61571 | WESTLAKE ACRES NE 1/4 OF SEC 21 LOT L                                                               |
| 356 | 02-02-21-200-004 | 4.120962 |      | LAKESHORE DR           | WASHINGTON IL 61571 | SEC 21 T26N R3W WESTLAKE ACRES SUBD LOT G NE 1/4 4.12 AC                                            |
| 357 | 02-02-21-200-005 | 0.789056 | 1955 | WASHINGTON RD          | WASHINGTON IL 61571 | WESTLAKE ACRES NE 1/4 OF SEC 21 W 156.75' OF LOT F                                                  |
| 358 | 02-02-21-200-006 | 1.304021 |      | CENTENNIAL DR          | WASHINGTON IL 61571 | SEC 21 T26N R3W WESTLAKE ACRES E 193.25 OF LOT F (EXC HWY) NE 1/4 1.30 AC                           |
| 359 | 02-02-21-205-004 | 3.060079 |      | WASHINGTON RD          | WASHINGTON IL 61571 | SEC 2 T26N R3W TRACT 1 OF E 1/2 (EXC HWY) NE 1/4 3.04 AC                                            |
| 360 | 02-02-21-205-008 | 1.033296 |      | WASHINGTON RD          | WASHINGTON IL 61571 | SEC21 T26N R3W CANTERBURY MANOR SEC 3 LOT 23 NE 1/4                                                 |
| 361 | 02-02-21-205-009 | 2.758775 |      | WASHINGTON RD          | WASHINGTON IL 61571 | SEC21 T26N R3W CANTERBURY MANOR SEC 3 LOT 22 NE 1/4                                                 |
| 362 | 02-02-21-205-010 | 4.140671 |      | WASHINGTON RD          | WASHINGTON IL 61571 | SEC 21 T26N R3W CANTERBURY MANOR SEC III LOT 21 (EX NE 200'X300' & EX SE 150'X200') NE 1/4 4.16 AC  |
| 363 | 02-02-21-205-057 | 1.37747  | 100  | S CUMMINGS LN          | WASHINGTON IL 61571 | SEC 21 T26N R3W CANTERBURY MANOR SEC III NE 200' X 300' OF LOT 21 NE 1/4                            |
| 364 | 02-02-21-205-058 | 0.688665 |      | S CUMMINGS LN          | WASHINGTON IL 61571 | SEC 21 T26N R3W CANTERBURY MANOR SEC 3 SE PT LOT 21 NE 1/4 .69 AC                                   |
| 365 | 02-02-22-100-001 | 1.509812 | 1895 | WASHINGTON RD          | WASHINGTON IL 61571 | SEC 22 T26N R3W PARCEL LOCATED IN NW CORNER OF NW 1/4 330' X 264' (EXC ROW) 1.80 AC W 1/2 OF NW 1/4 |
| 366 | 02-02-22-100-002 | 0.906414 | 105  | S CUMMINGS LN          | WASHINGTON IL 61571 | SEC 22 T26N R3W LOT C OF 165 FT X 264 FT NW 1/4                                                     |
| 367 | 02-02-22-100-010 | 0.408125 | 1889 | WASHINGTON RD          | WASHINGTON IL 61571 | SEC 22 T26N R3W E 115' OF W 379' (EXC STATE) NW 1/4 .52 AC                                          |
| 368 | 02-02-22-100-012 | 0.285746 | 100  | STERLING ST            | WASHINGTON IL 61571 | SEC 22 T26N R3W FELKERS SUBD LOT 4 EXC HWY & ALL LOT 5 (EXC S 3') NW 1/4 P 185                      |
| 369 | 02-02-22-100-013 | 0.20984  | 102  | STERLING ST            | WASHINGTON IL 61571 | SEC 22 T26N R3W FELKERS SUBD LOT 6 & S 3' OF LOT 5 NW 1/4                                           |
| 370 | 02-02-22-100-014 | 0.191481 | 1890 | LINSLEY ST             | WASHINGTON IL 61571 | FELKERS SUBD NW 1/4 SEC 22 LOT 10                                                                   |
| 371 | 02-02-22-100-015 | 0.191483 | 1888 | LINSLEY ST             | WASHINGTON IL 61571 | FELKERS SUBD NW 1/4 SEC 22 LOT 9                                                                    |
| 372 | 02-02-22-100-016 | 0.191483 | 1886 | LINSLEY ST             | WASHINGTON IL 61571 | FELKERS SUBD NW 1/4 SEC 22 LOT 8                                                                    |
| 373 | 02-02-22-100-017 | 0.188512 | 105  | STERLING ST            | WASHINGTON IL 61571 | SEC 22 T26N R3W FELKERS SUB LOT 7 NW 1/4                                                            |
| 374 | 02-02-22-101-003 | 0.210035 | 105  | STERLING ST            | WASHINGTON IL 61571 | SEC 22 T26N R3W FELKER'S SUBD LOT 1 & S 3' OF LOT 2 NW 1/4                                          |
| 375 | 02-02-22-101-005 | 0.189542 | 1800 | LINSLEY ST             | WASHINGTON IL 61571 | FELKERS SUBD NW 1/4 SEC 22 LOT 22                                                                   |
| 376 | 02-02-22-101-006 | 0.192612 | 1878 | LINSLEY ST             | WASHINGTON IL 61571 | SEC 22 T26N R3W FELKERS SUBD LOT 21 NW 1/4                                                          |
| 377 | 02-02-22-101-007 | 0.192611 | 1876 | LINSLEY ST             | WASHINGTON IL 61571 | SEC 22 T26N R3W FELKERS SUBD LOT 20 NW 1/4                                                          |

|     |                  |          |           |                      |                     |                                                                                                                                       |
|-----|------------------|----------|-----------|----------------------|---------------------|---------------------------------------------------------------------------------------------------------------------------------------|
| 378 | 02-02-22-101-008 | 0.236836 | 1874      | LINSLEY ST           | WASHINGTON IL 61571 | SEC 22 T26N R3W FELKERS SUBD LOT 19 & ADJ 35' X 55' NW 1/4                                                                            |
| 379 | 02-02-22-101-009 | 0.052341 | 1874      | LINSLEY ST           | WASHINGTON IL 61571 | SEC 22 T26N R3W FELKERS SUBD 1ST EXT LOT 4 NW 1/4                                                                                     |
| 380 | 02-02-22-101-011 | 0.752022 | 1873-1875 | WASHINGTON RD        | WASHINGTON IL 61571 | SEC 22 T26N R3W FELKERS SUBDIVISION 1ST EXT LOT 2 (EXC S 120') & ADJ NW TRACT(71' X 120') EXC 18' X 90' STRIP IN MOST ELY PART NW 1/4 |
| 381 | 02-02-22-101-012 | 0.176666 | 1869      | WASHINGTON RD        | WASHINGTON IL 61571 | SEC 22 T26N R3W FELKER'S SUBD 1ST EXT LOT 3 (EXC HWY) NW 1/4                                                                          |
| 382 | 02-02-22-101-014 | 0.237481 |           | LINSLEY ST           | WASHINGTON IL 61571 | FELKERS SUBD 1ST EXT NW 1/4 SEC 22 E 85.13' OF S 120' OF LOT 2                                                                        |
| 383 | 02-02-22-101-015 | 0.191064 | 1872      | LINSLEY ST           | WASHINGTON IL 61571 | SEC 22 T26N R3W FELKERS SUBD 1ST EXT S 120 X 69.25 FT OF LOT 2 NW 1/4                                                                 |
| 384 | 02-02-22-101-016 | 0.191065 | 1870      | LINSLEY ST           | WASHINGTON IL 61571 | SEC 22 T26N R3W FELKERS SUBD 1ST EXT S 120 FT X 69.25 FT OF LOT 2 NW 1/4                                                              |
| 385 | 02-02-22-101-018 | 0.401216 | 1879      | WASHINGTON RD        | WASHINGTON IL 61571 | SEC 22 T26N R3W FELKER'S SUBD 1ST EXT LOT 1 (EXC HWY) NW 1/4                                                                          |
| 386 | 02-02-22-101-019 | 0.284522 | 103       | STERLING ST          | WASHINGTON IL 61571 | SEC 22 T26N R3W FELKER'S SUBD .28 AC                                                                                                  |
| 387 | 02-02-22-107-005 | 0.815627 | 1867      | WASHINGTON RD        | WASHINGTON IL 61571 | SEC 22 T26N R3W SUBLOT A & A-1 & B & B-1 & 18' X 19' STRIP OF LOT 2 NW 1/4                                                            |
| 388 | 02-02-22-107-021 | 0.825132 |           | GEORGETOWN RD        | WASHINGTON IL 61571 | WASHINGTON WEST SUBD NW 1/4 SEC 22 LOT 8 & NLY 36.44' LOT 7                                                                           |
| 389 | 02-02-22-107-027 | 1.328594 | 1841      | WASHINGTON RD        | WASHINGTON IL 61571 | S22 T26N R3W WASHINGTON WEST SUBD LOT 1 "EXC S 154.99 FT"                                                                             |
| 390 | 02-02-22-107-034 | 0.623215 | 1835      | WASHINGTON RD        | WASHINGTON IL 61571 | SEC 22 T26N R3W W 60' OF N 477' OF LOT 33 NW 1/4                                                                                      |
| 391 | 02-02-22-107-042 | 54.90064 | 1829      | WASHINGTON RD        | WASHINGTON IL 61571 | SEC 22 T26N R3W HILLCREST SUBD NO 1 LOT 7 (EXC STATE & EXC ROW) NW 1/4 55.83 AC                                                       |
| 392 | 02-02-22-107-056 | 1.782554 | 1835      | WASHINGTON RD        | WASHINGTON IL 61571 | SEC 22 T26N R3W N 1.78 AC OF LOT 33 (EXC W 60') NW 1/4                                                                                |
| 393 | 02-02-22-200-001 | 2.38867  | 1300      | WASHINGTON RD        | WASHINGTON IL 61571 | SEC 22 T26N R3W PT N 1/2 N OF US 24 NE 1/4                                                                                            |
| 394 | 02-02-22-200-002 | 1.048396 | 1500      | WASHINGTON RD        | WASHINGTON IL 61571 | SEC 22 T26N R3W 166' FRTGE ON U S 24 NE 1/4 OF NE 1/4                                                                                 |
| 395 | 02-02-22-200-003 | 1.078525 | 1400      | WASHINGTON RD        | WASHINGTON IL 61571 | SEC 22 T26N R3W PT OF NE 1/4 (200.12' FTG ON US 24) & 35' X 200' TRACT NE 1/4 1.08 AC                                                 |
| 396 | 02-02-22-200-004 | 0.087771 |           | WASHINGTON RD        | WASHINGTON IL 61571 | S 22 T26N R3W TRACT IN NW 1/4 OF NE 1/4 OF NE 1/4                                                                                     |
| 397 | 02-02-22-200-005 | 0.131372 | 1514      | WASHINGTON RD        | WASHINGTON IL 61571 | SEC 22 T26N R3W TRACT 41X141.25' ON U S 24 NE 1/4 OF NE 1/4                                                                           |
| 398 | 02-02-22-200-006 | 1.529671 | 1600-1610 | WASHINGTON RD        | WASHINGTON IL 61571 | SEC 22 T26N R3W PT W 1/2 OF NE 1/4 1.57 AC                                                                                            |
| 399 | 02-02-22-200-007 | 2.938187 | 1350      | WASHINGTON RD        | WASHINGTON IL 61571 | SEC 22 T26N R3W NE 1/4 (EXC WASHINGTON ESTATES), (EXC HWY) & (EXC 35' X 200' TRACT) NE 1/4 2.77 AC                                    |
| 400 | 02-02-22-200-008 | 0.4226   | 1412      | WASHINGTON RD        | WASHINGTON IL 61571 | SEC 22 T26N R3W PT NE 1/4 NE 1/4                                                                                                      |
| 401 | 02-02-22-200-009 | 0.136888 | 1500      | WASHINGTON RD        | WASHINGTON IL 61571 | SEC 22 T26N R3W E 1/2 OF STRIP N OF RD .14 AC NE 1/4 TT 100                                                                           |
| 402 | 02-02-22-201-004 | 1.182016 | 1275-1299 | PEORIA ST            | WASHINGTON IL 61571 | SEC 22 T26N R3W TRACT C & W PT OF TRACT B & PT OF LOTS 54 & 55 & PT TRACT A                                                           |
| 403 | 02-02-22-201-004 | 0.268867 | 1275-1299 | PEORIA ST            | WASHINGTON IL 61571 | SEC 22 T26N R3W TRACT C & W PT OF TRACT B & PT OF LOTS 54 & 55 & PT TRACT A                                                           |
| 404 | 02-02-22-201-010 | 0.421127 | 1269      | PEORIA ST            | WASHINGTON IL 61571 | SEC 22 T26N R3W PT TRACT B, TRACT A & LOT 54 TRACT 100 X 187/192 NE 1/4                                                               |
| 405 | 02-02-22-202-001 | 1.176409 | 100       | HILLCREST DR A-J     | WASHINGTON IL 61571 | HILLCREST SUBD #2 NE 1/4 SEC 22-26-23 LOT 5 EX HWY AND LOT 6                                                                          |
| 406 | 02-02-22-203-002 | 0.212859 | 1503      | WASHINGTON RD        | WASHINGTON IL 61571 | HILLCREST SUBD #2 NE 1/4 SEC 22-26-23 NWLY 62' OF LOT 1                                                                               |
| 407 | 02-02-22-203-003 | 0.303178 | 103       | HILLCREST DR A-F     | WASHINGTON IL 61571 | SEC 22 T26N R3W HILLCREST SUB #2 SWLY 13' OF LOT 1 & ALL LOT 2 NE 1/4                                                                 |
| 408 | 02-02-22-203-004 | 0.258508 | 105       | HILLCREST DR         | WASHINGTON IL 61571 | SEC 22 T26N R3W HILLCREST SEC 2 LOT 3 NE 1/4                                                                                          |
| 409 | 02-02-22-203-005 | 0.276344 | 107       | HILLCREST DR         | WASHINGTON IL 61571 | HILLCREST SUBD #2 NE 1/4 SEC 22-26-23 LOT 4                                                                                           |
| 410 | 02-02-22-204-001 | 1.15562  | 1503      | WASHINGTON RD        | WASHINGTON IL 61571 | HILLCREST SUBD #1 NE 1/4 SEC 22 LOT 18 EXC STATE AND LOT 19                                                                           |
| 411 | 02-02-22-204-004 | 0.86219  | 1401      | WASHINGTON RD        | WASHINGTON IL 61571 | SEC 22 T26N R3W HILLCREST SUBD #1 LOT 15 & E 50' OF LOT 16 (EXC PT SOLD TO STATE) NE 1/4                                              |
| 412 | 02-02-22-204-005 | 1.134227 | 1309      | WASHINGTON RD        | WASHINGTON IL 61571 | HILLCREST SUBD #1 NE 1/4 SEC 22 LOTS 13 & 14 EX PT SOLD TO STATE                                                                      |
| 413 | 02-02-22-204-006 | 0.568356 | 1307      | WASHINGTON RD        | WASHINGTON IL 61571 | HILLCREST SUBD #1 NE 1/4 SEC 22 LOT 12 EX N30' & EX STATE                                                                             |
| 414 | 02-02-22-204-007 | 0.858139 | 1305      | WASHINGTON RD        | WASHINGTON IL 61571 | HILLCREST SUBD #1 NE 1/4 SEC 22 W 1/2 OF LOT 10 EX STATE & LOT 11                                                                     |
| 415 | 02-02-22-204-008 | 1.500096 | 1303      | WASHINGTON RD        | WASHINGTON IL 61571 | HILLCREST SUBD #1 NE 1/4 SEC 22 LOT 8&9 & E 1/2 OF LOT 10 EX STATE                                                                    |
| 416 | 02-02-22-204-009 | 1.081422 | 1224      | PEORIA ST            | WASHINGTON IL 61571 | SEC 22 T26N R3W HILLCREST SUB #1 LOT 2 (EXC NE TRACT & PART SOLD TO STATE) NE 1/4                                                     |
| 417 | 02-02-22-204-010 | 0.350762 | 1218      | WASHINGTON RD        | WASHINGTON IL 61571 | SEC 22 T26N R3W HILLCREST SUBD #1 NE 140' X 140' OF LOT 2 (EXC STATE) NE 1/4                                                          |
| 418 | 02-02-22-204-011 | 0.252405 | 1216      | PEORIA ST            | WASHINGTON IL 61571 | SEC 22 T26N R3W HILLCREST SUBD #1 W PT OF LOT 1 (EXC STATE) NE 1/4                                                                    |
| 419 | 02-02-22-204-025 | 0.88336  | 1405-1419 | WASHINGTON RD        | WASHINGTON IL 61571 | SEC 22 T26N R3W HILLCREST SUBD #1 LOT 17 & W 50' OF LOT 16 (EXC PT TO STATE) NE 1/4                                                   |
| 420 | 02-02-22-204-027 | 0.980585 | 118       | MULLER RD            | WASHINGTON IL 61571 | SEC 22 T26N R3W HILLCREST SUBD #1 LOT 3F                                                                                              |
| 421 | 02-02-22-204-028 | 18.80594 | 118       | MULLER RD            | WASHINGTON IL 61571 | SEC 22 T26N R3W HILLCREST SUBD #1 PT OF LOTS 3-G OF LOT 3 NE 1/4 19.21 AC                                                             |
| 422 | 02-02-23-100-005 | 1.443384 | 1217-1255 | PEORIA ST            | WASHINGTON IL 61571 | SEC 23 T26N R3W LOTS 41, 42 & 43 OF LOT 28 (EXC STATE) NW 1/4                                                                         |
| 423 | 02-02-23-100-006 | 0.44498  |           | PEORIA ST            | WASHINGTON IL 61571 | SEC 23 T26N R3W LOT 44 OF LOT 28 (EXC STATE) NW 1/4                                                                                   |
| 424 | 02-02-23-100-007 | 0.896492 | 1117      | PEORIA ST            | WASHINGTON IL 61571 | SEC 23 T26N R3W LOTS 45 & 46 OF LOT 28 (EXC STATE) NW 1/4 .90 AC                                                                      |
| 425 | 02-02-23-100-009 | 0.451514 |           | PEORIA ST            | WASHINGTON IL 61571 | LOT 47 OF LOT 28 OF NW 1/4 EX STATE                                                                                                   |
| 426 | 02-02-23-100-010 | 0.453694 |           | PEORIA ST            | WASHINGTON IL 61571 | LOT 48 OF LOT 28 OF NW 1/4 EX STATE & EX NW40FT X 45FT                                                                                |
| 427 | 02-02-23-100-011 | 0.455873 | 1113      | PEORIA ST            | WASHINGTON IL 61571 | SEC 23 T26N R3W LOT 49 IN NW 1/4 OF NW 1/4                                                                                            |
| 428 | 02-02-23-100-012 | 0.458051 | 1113      | PEORIA ST            | WASHINGTON IL 61571 | SEC 23 T26N R3W LOT 50 IN NW 1/4 OF NW 1/4 .48 AC                                                                                     |
| 429 | 02-02-23-100-013 | 0.454243 | 1105-1107 | PEORIA ST            | WASHINGTON IL 61571 | SEC 23 T26N R3W LOT 51 OF A SUB OF A PART OF LOTS 28 & 33 (EXC STATE) NW 1/4                                                          |
| 430 | 02-02-23-100-016 | 0.591803 | 120       | N WILMORE RD         | WASHINGTON IL 61571 | SEC 23 T26N R3W PT OF LOT 28 (TRACT 130'X198') NW 1/4 .59 AC                                                                          |
| 431 | 02-02-23-100-019 | 0.300549 |           | N WILMOR RD (OFF OF) | WASHINGTON IL 61571 | SEC 23 T26N R3W PT OF LOT 28 (130'X101') .30 AC                                                                                       |

|     |                  |          |                             |                     |                                                                                                                                |
|-----|------------------|----------|-----------------------------|---------------------|--------------------------------------------------------------------------------------------------------------------------------|
| 432 | 02-02-23-100-027 | 0.08628  | 110 N WILMOR RD             | WASHINGTON IL 61571 | SEC 23 T26N R3W TRACT B NW 1/4 .08 AC TT 140                                                                                   |
| 433 | 02-02-23-100-030 | 1.661965 | 1101 PEORIA ST              | WASHINGTON IL 61571 | SEC 23 T26N R3W LOT 52 & 53 OF LOT 28 (EXC STATE) TRACT A & TRACT LYING N OF LOT 53 NW 1/4 1.72 AC                             |
| 434 | 02-02-23-101-001 | 0.331364 | 1116-1140 PEORIA ST         | WASHINGTON IL 61571 | SEC 23 T26N R3W MULLER SUBD SEC 1 LOT 10 (EXC STATE) & NWLY 10' OF LOT 9 NW 1/4                                                |
| 435 | 02-02-23-101-002 | 0.108853 | 105 MULLER RD (SIDE PARCEL) | WASHINGTON IL 61571 | SEC 23 T26N R3W MULLER SUBD SEC 1 N PT LOT 9 (EXC N WESTERLY 10') NW 1/4                                                       |
| 436 | 02-02-23-101-003 | 0.145617 | 105 MULLER RD               | WASHINGTON IL 61571 | SEC 23 T26N R3W MULLER SUBD SEC 1 S 53' OF LOT 9 NW 1/4                                                                        |
| 437 | 02-02-23-101-004 | 0.361571 | MULLER RD                   | WASHINGTON IL 61571 | SEC 23 T26N R3W MULLER SUBD SEC 1 LOT 8 NW 1/4                                                                                 |
| 438 | 02-02-23-101-005 | 0.151387 | MULLER RD                   | WASHINGTON IL 61571 | SEC 23 T26N R3W MULLER SUB D SEC 1 S 45 FT OF LOT 7 NW 1/4                                                                     |
| 439 | 02-02-23-101-006 | 0.357201 | MULLER RD                   | WASHINGTON IL 61571 | SEC 23 T26N R3W MULLER SUBD SEC 1 LOT 6 NW 1/4                                                                                 |
| 440 | 02-02-23-101-007 | 0.358953 | MULLER RD                   | WASHINGTON IL 61571 | SEC 23 T26N R3W MULLER SUBD SEC 1 LOT 5 NW 1/4                                                                                 |
| 441 | 02-02-23-101-011 | 1.875463 | 206 S WILMOR RD             | WASHINGTON IL 61571 | SUB LOT 9A OF NW 1/4 (EXC ROADWAY) 1.87 AC                                                                                     |
| 442 | 02-02-23-101-019 | 2.08064  | 50 VALLEY FORGE RD          | WASHINGTON IL 61571 | PARCEL C OF LOT 25 NW 1/4 EX TRACTS AND SUBDS                                                                                  |
| 443 | 02-02-23-101-023 | 0.54825  | 1106 PEORIA ST              | WASHINGTON IL 61571 | SEC 23 T26N R3W W 86' OF PARCEL B & ELY TRIANGULAR TRACT OF PARCEL A NW 1/4 .43 AC                                             |
| 444 | 02-02-23-101-024 | 0.634966 | 1102 PEORIA ST              | WASHINGTON IL 61571 | SEC 23 T26N R3W PARCEL B (EXC W 86') NW 1/4                                                                                    |
| 445 | 02-02-23-101-025 | 1.104254 | 10-16 VALLEY FORGE PLZ      | WASHINGTON IL 61571 | S 23 T26N R3W W 250' OF PARCEL A (EXC TRACTS) NW 1/4                                                                           |
| 446 | 02-02-23-101-026 | 1.536475 | 1110 PEORIA ST              | WASHINGTON IL 61571 | W 235' OF E 285' PARCEL A & ADJ SLY TRACT OF PARCEL B & ADJ TRACT 1 OF NW1/4                                                   |
| 447 | 02-02-23-101-029 | 1.583269 | 119 MULLER RD               | WASHINGTON IL 61571 | MORRIS MANOR SEC 1 NW 1/4 SEC 23 LOTS 3-A & 3-B                                                                                |
| 448 | 02-02-23-101-030 | 0.22935  | 58 VALLEY FORGE PLZ         | WASHINGTON IL 61571 | TRACT 100FT X 100FT OF PARCEL CO OF LOT OF NW 1/4                                                                              |
| 449 | 02-02-23-101-032 | 1.14062  | 123 MULLER RD               | WASHINGTON IL 61571 | SEC 23 T26N R3W MORRIS MANOR SEC II LOT 2 & 4 NW 1/4                                                                           |
| 450 | 02-02-23-101-033 | 0.570314 | 205 MULLER RD               | WASHINGTON IL 61571 | MORRIS MANOR SEC 2 LOT 6                                                                                                       |
| 451 | 02-02-23-101-034 | 0.570311 | 209 MULLER RD               | WASHINGTON IL 61571 | SEC 23 T26N R3W MORRIS MANOR SEC 11 LOT 8 NW 1/4                                                                               |
| 452 | 02-02-23-101-035 | 0.57031  | 213 MULLER RD               | WASHINGTON IL 61571 | SEC 23 T26N R3W MORRIS MANOR SEC 2 LOT 10 NW 1/4                                                                               |
| 453 | 02-02-23-101-036 | 0.570313 | 301 MULLER RD               | WASHINGTON IL 61571 | SEC 23 T26N R3W MORRIS MANOR SEC 2 LOT 12 NW 1/4                                                                               |
| 454 | 02-02-23-101-037 | 0.570313 | 305 MULLER RD               | WASHINGTON IL 61571 | SEC 23 T26N R3W MORRIS MANOR SEC 2 LOT 14 NW 1/4                                                                               |
| 455 | 02-02-23-101-038 | 0.570311 | 313 MULLER RD               | WASHINGTON IL 61571 | SEC 23 T26N R3W MORRIS MANOR SEC II LOT 16 NW 1/4                                                                              |
| 456 | 02-02-23-101-039 | 0.570311 | 313 MULLER RD               | WASHINGTON IL 61571 | SEC 23 T26N R3W MORRIS MANOR SEC 3 LOT 18 NW 1/4                                                                               |
| 457 | 02-02-23-101-040 | 0.570311 | 405 MULLER RD               | WASHINGTON IL 61571 | MORRIS MANOR SEC 3 LOT 19                                                                                                      |
| 458 | 02-02-23-101-041 | 0.801414 | 407 MULLER RD               | WASHINGTON IL 61571 | SEC 23 T26N R3W MORRIS MANOR SEC 3 LOT 20 NW 1/4                                                                               |
| 459 | 02-02-23-101-043 | 0.342324 | 58 VALLEY FORGE PLZ         | WASHINGTON IL 61571 | VALLEY FORGE PARTNERSHIP TRACT C-2                                                                                             |
| 460 | 02-02-23-101-044 | 0.262676 | 58 VALLEY FORGE PLZ         | WASHINGTON IL 61571 | VALLEY FORGE PARTNERSHIP TRACT C-3                                                                                             |
| 461 | 02-02-23-101-045 | 0.436797 | 23 VALLEY FORGE DR          | WASHINGTON IL 61571 | SEC 23 T26N R3W TRACT 4 OF LOT 25 LYING N. OF VALLEY FORGE DRIVE NW 1/4                                                        |
| 462 | 02-02-23-101-046 | 2.003283 | 20 VALLEY FORGE RD          | WASHINGTON IL 61571 | SEC 23 T26N R3W PARCEL D OF LOT 25 (EXC PT LYING N OF VALLEY FORGE DRIVE) NW 1/4 2.10 AC                                       |
| 463 | 02-02-23-101-047 | 15.6126  | CANDLEWOOD DR (OFF OF)      | WASHINGTON IL 61571 | SEC 23 T26N R3W 5.60 AC OFF N END OF LOTS 1 & 2 OF NE 1/4 SW 1/4 ALSO LOTS 11 & 12 OF SE 1/4 NW 1/4                            |
| 464 | 02-02-23-102-022 | 0.169943 | 106 BONDURANT ST            | WASHINGTON IL 61571 | EDGEMERE ADDN NW 1/4 SEC 23 N60' OF LOT 20 & N60' OF LOT 21                                                                    |
| 465 | 02-02-23-102-023 | 0.251592 | 1005 PEORIA ST              | WASHINGTON IL 61571 | SEC 23 T26N R3W EDGEMERE ADDN LOT 22 (EXC STATE) NW 1/4                                                                        |
| 466 | 02-02-23-102-024 | 0.156311 | 1003 PEORIA ST              | WASHINGTON IL 61571 | SEC 23 T26N R3W EDGEMERE ADDN LOT 21 (EXC N 60' & EXC STATE) NW 1/4                                                            |
| 467 | 02-02-23-102-025 | 0.142133 | 1001 PEORIA ST              | WASHINGTON IL 61571 | SEC 23 T26N R3W EDGEMERE ADDN LOT 20 (EXC N 60' & EXC STATE) NW 1/4                                                            |
| 468 | 02-02-23-102-030 | 0.660485 | 123&1231/2 N WILMOR RD      | WASHINGTON IL 61571 | SEC 23 T26N R3W HESS SUB N 133' OF SUBLOT 22A NW 1/4                                                                           |
| 469 | 02-02-23-102-035 | 1.126308 | 119 N WILMOR RD             | WASHINGTON IL 61571 | SEC 23 T26N R3W HESS SUBD N 7' OF LOT 8 & ALL LOTS 9 & 10 & S 104' OF N 240' OF SUBLOT 22-A NW 1/4 FRATERNAL FREEZE            |
| 470 | 02-02-23-102-036 | 1.939697 | 1011 PEORIA ST              | WASHINGTON IL 61571 | SEC 23 T26N R3W HESS SUBD SOUTHERLY 70' OF LOT 8, LOTS 7, 6, 5 AND 4 (EXC STATE) & S 282.46' OF SUBLOT 22 A (EXC STATE) NW 1/4 |
| 471 | 02-02-23-103-008 | 0.339825 | 905 PEORIA ST               | WASHINGTON IL 61571 | SEC 23 T26N R3W EDGEMERE ADDN LOTS 18 & 19 (EXC STATE & EXC N 30') NW 1/4                                                      |
| 472 | 02-02-23-103-009 | 0.159279 | 901 PEORIA ST (& APT)       | WASHINGTON IL 61571 | EDGEMERE ADDN NW 1/4 SEC 23 LOT 17 EX N30' & EX STATE                                                                          |
| 473 | 02-02-23-103-010 | 0.343606 | 809 PEORIA ST               | WASHINGTON IL 61571 | SEC 23 T26N R3W ZIMMERMAN SUBD LOTS 7 & 8 (122' FRONTAGE) NW 1/4                                                               |
| 474 | 02-02-23-103-011 | 0.304692 | 805-807 PEORIA ST           | WASHINGTON IL 61571 | SEC 23 T26N R3W ZIMMERMANS SUBD LOTS 5 & 6 110' FRONTAGE NW 1/4                                                                |
| 475 | 02-02-23-103-012 | 0.136893 | 803 PEORIA ST               | WASHINGTON IL 61571 | SEC 23 T26N R3W ZIMMERMAN SUBD LOT 4 NW 1/4 .14 ACRES                                                                          |
| 476 | 02-02-23-103-013 | 0.162947 | 801 PEORIA ST               | WASHINGTON IL 61571 | SEC 23 T26N R3W ZIMMERMANS SUBD LOT 3 NW 1/4 .19 AC                                                                            |
| 477 | 02-02-23-103-014 | 0.161503 | 711 PEORIA ST               | WASHINGTON IL 61571 | SEC 23 T26N R3W ZIMMERMANS SUBD LOT 2 NW 1/4 .18 AC                                                                            |
| 478 | 02-02-23-103-015 | 0.160059 | 709 PEORIA ST A-B           | WASHINGTON IL 61571 | ZIMMERMAN SUBD NW 1/4 SEC 23 .17 ACRES LOT 1                                                                                   |
| 479 | 02-02-23-103-016 | 0.142267 | 707 PEORIA ST               | WASHINGTON IL 61571 | SEC 23 T26N R3W W 55' OF SUBLOT 15C NW 1/4                                                                                     |
| 480 | 02-02-23-103-017 | 0.141108 | 705 PEORIA ST               | WASHINGTON IL 61571 | E40FT OF SUB LOT 15C & W15FT LOT 25 IN NE 1/4 OF NW 1/4                                                                        |
| 481 | 02-02-23-104-003 | 0.36623  | 1004 PEORIA ST              | WASHINGTON IL 61571 | HESS SUBD PT LOT 21 NW 1/4 SEC 23-26-3 LOT 1 EX STATE                                                                          |
| 482 | 02-02-23-104-004 | 0.972112 | 105 S WILMOR RD             | WASHINGTON IL 61571 | SEC 23 T26N R3W LOT 16 S OF U.S. RTE 24 NW 1/4                                                                                 |
| 483 | 02-02-23-104-006 | 0.506032 | 111 S WILMOR RD             | WASHINGTON IL 61571 | SEC 23 T26N R3W N 85' OF S 170' OF LOT 17 NW 1/4 .68 AC                                                                        |
| 484 | 02-02-23-104-007 | 0.478684 | 201 S WILMOR RD             | WASHINGTON IL 61571 | S85FT OF LOT 17 OF NW 1/4                                                                                                      |
| 485 | 02-02-23-104-008 | 0.4621   | 1002 PEORIA ST              | WASHINGTON IL 61571 | SEC 23 T26N R3W W 69' OF N 295' OF SUBLOT 15-G (EXC STATE) NW 1/4                                                              |



|     |                  |          |           |                   |                     |                                                                                                             |
|-----|------------------|----------|-----------|-------------------|---------------------|-------------------------------------------------------------------------------------------------------------|
| 486 | 02-02-23-104-009 | 0.462461 | 1000      | PEORIA ST         | WASHINGTON IL 61571 | SEC 23 T26N R3W N 295' OF W 138' OF LOT 15 G EXC W 69' & EXC STATE NW 1/4                                   |
| 487 | 02-02-23-104-010 | 2.960684 | 904       | PEORIA ST         | WASHINGTON IL 61571 | E PT SUB LOT 15G OF NW 1/4 EX STATE                                                                         |
| 488 | 02-02-23-104-013 | 0.158205 | 902       | PEORIA ST         | WASHINGTON IL 61571 | SEC 23 T26N R3W COURT DRIVE ADDN LOT 4 (EXC STATE) NW 1/4                                                   |
| 489 | 02-02-23-104-014 | 0.132179 | 900       | PEORIA ST & UPPER | WASHINGTON IL 61571 | SEC 23 T 26N R3W COURT DR ADDN LOT 3 EXC NLY TRACT NE 1/4                                                   |
| 490 | 02-02-23-104-039 | 0.533153 | 1008      | PEORIA ST         | WASHINGTON IL 61571 | SEC 23 T26N R3W HESS SUBD LOT 2 & 3 (EXC STATE) NW 1/4                                                      |
| 491 | 02-02-23-104-050 | 1.509653 | 109       | S WILLMOR RD      | WASHINGTON IL 61571 | SEC 23 T26N R3W SUBLOT Y AND ADJ W 138 FT OF S 303 FT OF LOT 15G NE 1/4 OF NW 1/4                           |
| 492 | 02-02-23-105-001 | 0.144945 | 810       | PEORIA ST         | WASHINGTON IL 61571 | SEC 23 T26N R3W COURT DR SUB (OF LOT 15) LOT 2 (EXC PART CONVEYED TO STATE) NW 1/4                          |
| 493 | 02-02-23-105-002 | 0.179297 | 808       | PEORIA ST         | WASHINGTON IL 61571 | COURT DR ADDN A SUBD OF LOT 15 NE 1/4 NW 1/4 SEC 23-26-3 LOT 1 EX STATE                                     |
| 494 | 02-02-23-105-008 | 0.402895 | 806       | PEORIA ST         | WASHINGTON IL 61571 | SEC 23 T26N R3W GARRISONS ADDN LOT 22 (EXC S 62") NW 1/4                                                    |
| 495 | 02-02-23-105-011 | 0.311645 | 802       | PEORIA ST         | WASHINGTON IL 61571 | SEC 23 T26N R3W GARRISONS ADDN LOTS 1 & 2 (EXC S 70") NW 1/4                                                |
| 496 | 02-02-23-106-015 | 0.281144 | 708       | PEORIA ST         | WASHINGTON IL 61571 | SEC 23 T26N R3W GARRISONS ADDN NW 1/4 SEC 23 .28 AC 75x162.5                                                |
| 497 | 02-02-23-106-016 | 0.301608 | 706       | PEORIA ST         | WASHINGTON IL 61571 | SEC 23 T26N R3W GARRISONS ADDN NW 1/4 SEC 23 .30 AC 80"x165'                                                |
| 498 | 02-02-23-109-001 | 0.394616 | 1216      | PEORIA ST         | WASHINGTON IL 61571 | SEC 23 T26N R3W HILLCREST SUB DIV #1 E PT OF LOT #1 (EXC STATE) NW 1/4                                      |
| 499 | 02-02-23-109-002 | 0.209446 | 201       | WILLA LN          | WASHINGTON IL 61571 | HILLCREST SUBD 1 NE 1/4 SEC 22 LOT 22 EX STATE                                                              |
| 500 | 02-02-23-109-006 | 0.741393 | 1200      | PEORIA ST         | WASHINGTON IL 61571 | SEC 23 T26N R3W PT OF LOTS 25-26-27 (EXC STATE & EXC S 60' OF LOT 27) NW 1/4                                |
| 501 | 02-02-23-109-008 | 1.080813 | 106       | MULLER RD         | WASHINGTON IL 61571 | SEC 23 T26N R3W MULLER SUBD SEC 1 LOTS 1-2-3 NW 1/4                                                         |
| 502 | 02-02-23-109-016 | 0.794725 | 208       | MULLER RD         | WASHINGTON IL 61571 | MORRIS MANOR SEC 2 LOT 7                                                                                    |
| 503 | 02-02-23-109-017 | 0.397618 | 208       | MULLER RD         | WASHINGTON IL 61571 | S23 T26N R3W MORRIS MANOR SEC 2 LOT 9 "EXC S 50 FT"                                                         |
| 504 | 02-02-23-109-018 | 0.796081 | 300       | MULLER RD         | WASHINGTON IL 61571 | SEC 23 T26N R3W MORRIS MANOR SEC 2 LOT 11 NE 1/4                                                            |
| 505 | 02-02-23-109-019 | 0.796753 | 306       | MULLER RD         | WASHINGTON IL 61571 | SEC 23 T26N R3W MORRIS MANOR SEC 2 LOT 13 NW 1/4                                                            |
| 506 | 02-02-23-109-020 | 0.797434 | 308       | MULLER RD         | WASHINGTON IL 61571 | SEC 23 T26N R3W MORRIS MANOR SEC 2 LOT 15 NW 1/4                                                            |
| 507 | 02-02-23-109-021 | 0.905385 | 312       | MULLER RD         | WASHINGTON IL 61571 | MORRIS MANOR SEC 3 LOT 17                                                                                   |
| 508 | 02-02-23-109-023 | 0.397782 | 300       | MULLER RD         | WASHINGTON IL 61571 | SEC 23 T26N R3W MORRIS MANOR SEC 2 S 50 FT OF LOT 9 NW 1/4                                                  |
| 509 | 02-02-23-109-024 | 1.173476 | 1210-1220 | KERN RD           | WASHINGTON IL 61571 | SEC 23 T26N R3W S 250' OF W 226.6' OF LOT 7 OF SW 1/4 NW 1/4                                                |
| 510 | 02-02-23-109-025 | 0.605183 | 318       | MULLER RD         | WASHINGTON IL 61571 | SEC 23 T26N R3W E 117' OF S 250' OF W 343.4' OF LOT 7 NW 1/4                                                |
| 511 | 02-02-23-109-026 | 0.399353 | 312       | MULLER RD         | WASHINGTON IL 61571 | S 23 T26N R3W TRACT 50' X 343.4' OF LOT 7 OF SW 1/4 NW 1/4                                                  |
| 512 | 02-02-23-109-027 | 0.713522 | 118       | MULLER RD         | WASHINGTON IL 61571 | SEC 23 T26N R3W HILLCREST SUBD #1 PT OF LOT 3-G OF LOT 3 NW 1/4 0.72 AC                                     |
| 513 | 02-02-23-109-028 | 3.928119 | 118       | MULLER RD         | WASHINGTON IL 61571 | SEC 23 T26N R3W MULLER SUBD SEC 1 - LOT 4 MORRIS IND SUBD - LOT 1 MORRIS MANOR SEC 2 - LOTS 1, 3 & 5 NW 1/4 |
| 514 | 02-02-23-201-028 | 0.304942 | 208       | N WOOD ST         | WASHINGTON IL 61571 | SEC 23 T26N R3W RINKENBERGERS SUBD OF LOT 1 TEMPLE ADDN TRACT 5 OF LOT 13 NE 1/4                            |
| 515 | 02-02-23-201-029 | 0.19882  | 337       | ZINSER PL         | WASHINGTON IL 61571 | SEC 23 T26N R3W RINKENBERGERS SUBD OF LOT 1 TEMPLE ADDN LOT 8 NE 1/4                                        |
| 516 | 02-02-23-201-032 | 0.509627 | 331-335   | ZINSER PL         | WASHINGTON IL 61571 | SEC 23 T26N R3W RINKENBERGER'S SUBD LOT 5 (EXC E 26.7') & LOTS 6 & 7 NE 1/4                                 |
| 517 | 02-02-23-201-034 | 0.190764 | 305&315   | -329 ZINSER PL    | WASHINGTON IL 61571 | SEC 23 T26N R3W RINKENBERGERS SUBD E 26.70' OF LOT 5 & ALL LOT 4 NE 1/4                                     |
| 518 | 02-02-23-201-035 | 0.323016 | 301&303   | ZINSER PL         | WASHINGTON IL 61571 | SEC 23 T26N R3W RINKENBERGERS SUBD LOTS 1-2-3 NE 1/4                                                        |
| 519 | 02-02-23-201-038 | 0.552346 | 306       | W JEFFERSON ST    | WASHINGTON IL 61571 | RINKENBERGERS SUB OF LOT 1 OF TEMPLE ADDN NE 1/4 SEC 23 TRACT 4 OF LOT 13                                   |
| 520 | 02-02-23-202-001 | 0.537946 | 201       | N WOOD ST         | WASHINGTON IL 61571 | SEC 23 T26N R3W TRACT 2 (EXC E 60') NE 1/4                                                                  |
| 521 | 02-02-23-202-002 | 0.340272 | 209       | N WOOD ST         | WASHINGTON IL 61571 | SEC 23 T26N R3W SEMPLE ADDN TRACT 1 NE 1/4                                                                  |
| 522 | 02-02-23-202-003 | 0.184758 | 204       | W JEFFERSON ST    | WASHINGTON IL 61571 | SEC 23 T26N R3W DORSEYS ADDN E 83' OF LOTS 3 & 4 (EXC RR) NE 1/4                                            |
| 523 | 02-02-23-202-004 | 0.233115 | 201       | ZINSER PL         | WASHINGTON IL 61571 | DORSEYS ADDN NE 1/4 OF NE 1/4 SEC 23 TRACT 3                                                                |
| 524 | 02-02-23-202-005 | 0.154515 | 207       | N WOOD ST         | WASHINGTON IL 61571 | SEC 23 T26N R3W SEMPLE'S ADD E 60' TRACT 2 NE 1/4                                                           |
| 525 | 02-02-23-203-001 | 0.365667 | 114       | W JEFFERSON ST    | WASHINGTON IL 61571 | DORSEYS ADDN LOT 14 & LOT 15 EX RR                                                                          |
| 526 | 02-02-23-203-002 | 0.220496 | 110       | W JEFFERSON ST    | WASHINGTON IL 61571 | DORSEYS ADDN W30' OF LOT 10 & ALL LOT 13 BLK 2                                                              |
| 527 | 02-02-23-203-003 | 0.192073 | 108       | W JEFFERSON ST    | WASHINGTON IL 61571 | SEC 23 T26N R3W DORSEY'S ADDN LOT 9 & E 20' LOT 10 BLK 2 NE 1/4                                             |
| 528 | 02-02-23-203-004 | 0.136702 | 104       | W JEFFERSON ST    | WASHINGTON IL 61571 | DORSEYS ADDN LOT 6 BLK 2                                                                                    |
| 529 | 02-02-23-203-005 | 0.182817 | 121       | ZINSER PL         | WASHINGTON IL 61571 | SEC 23 T26N R3W DORSEYS ADDN W66' OF LOTS 16 & 17 NE 1/4                                                    |
| 530 | 02-02-23-203-006 | 0.234564 | 119       | ZINSER PL         | WASHINGTON IL 61571 | NE 1/4 SEC 23 DORSEY'S ADDN E 84' OF LOTS 16 & 17 BLOCK 2                                                   |
| 531 | 02-02-23-203-009 | 0.205121 | 109       | ZINSER PL         | WASHINGTON IL 61571 | DORSEYS ADDN E 1/2 LOT 11 & LOT 8 BLK 2                                                                     |
| 532 | 02-02-23-203-010 | 0.136236 | 107       | ZINSER PL         | WASHINGTON IL 61571 | DORSEYS ADDN LOT 7 BLK 2                                                                                    |
| 533 | 02-02-23-203-011 | 0.138616 | 138       | N MAIN ST         | WASHINGTON IL 61571 | SEC 23 T26N R3W DORSEYS ADDN LOT 5 BLOCK 2 NE 1/4                                                           |
| 534 | 02-02-23-203-012 | 0.207928 | 136       | N MAIN ST A-B     | WASHINGTON IL 61571 | SEC 23 T26N R3W DORSEYS ADDN N 22' OF LOT 3 & ALL OF LOT 4 BLK 2 NE 1/4                                     |
| 535 | 02-02-23-203-013 | 0.138913 | 132-134   | N MAIN ST A-B     | WASHINGTON IL 61571 | SEC 23 T26N R2W DORSEYS SUBD SUB LOT 3B OF LOT 3 & SUB LOT 2A OF LOT 2 BLOCK 2 NE 1/4                       |
| 536 | 02-02-23-203-014 | 0.20764  | 101-105   | ZINSER PL         | WASHINGTON IL 61571 | SEC 23 T26N R3W DORSEYS ADDN LOT 1 & S PT LOT 2 BLK 2 NE 1/4                                                |
| 537 | 02-02-23-203-015 | 0.068782 | 113       | ZINSER PL         | WASHINGTON IL 61571 | DORSEYS ADDN W 1/2 OF LOT 12 BLK 2                                                                          |
| 538 | 02-02-23-203-016 | 0.137259 | 111       | ZINSER PL         | WASHINGTON IL 61571 | SEC 23 T26N R3W DORSEYS ADDN W 1/2 LOT 11 & E 1/2 LOT 12 BLK 2 NE 1/4                                       |
| 539 | 02-02-23-204-003 | 0.371652 | 703       | PEORIA ST A-C     | WASHINGTON IL 61571 | LOT 25 OF NE 1/4 E129FT                                                                                     |

|     |                  |          |                             |                     |                                                                                                                       |
|-----|------------------|----------|-----------------------------|---------------------|-----------------------------------------------------------------------------------------------------------------------|
| 540 | 02-02-23-205-006 | 0.340217 | 617 PEORIA ST               | WASHINGTON IL 61571 | SUB LOT 26B OF NE 1/4 EX ST                                                                                           |
| 541 | 02-02-23-205-007 | 0.168674 | 611 PEORIA ST A-C           | WASHINGTON IL 61571 | SEC 23 T26N R3W S 129.58' OF E 50' OF SUBLOT 26A NE 1/4                                                               |
| 542 | 02-02-23-205-008 | 0.222658 | 609 PEORIA ST               | WASHINGTON IL 61571 | S 140 FT OF SUBLOT 28D NE 1/4                                                                                         |
| 543 | 02-02-23-205-009 | 0.223533 | 607 PEORIA ST               | WASHINGTON IL 61571 | SEC 23 T26N R3W S 1/2 OF SUBLOT 28C NE 1/4 .28 AC                                                                     |
| 544 | 02-02-23-205-013 | 0.240878 | 601 PEORIA ST               | WASHINGTON IL 61571 | SEC 23 T26N R3W S PT SUBLOT 29B NE 1/4 0.24 AC                                                                        |
| 545 | 02-02-23-205-014 | 0.442458 | 511-517 PEORIA ST           | WASHINGTON IL 61571 | SEC 23 T26N R3W SUBLOT 29A NE 1/4 .50 AC                                                                              |
| 546 | 02-02-23-205-015 | 0.269096 | 507 PEORIA ST               | WASHINGTON IL 61571 | LOT 2 SUB LOT 33A OF NE 1/4                                                                                           |
| 547 | 02-02-23-205-016 | 0.098941 | 401 ZINSER PL               | WASHINGTON IL 61571 | N60FT OF SUB LOT 33B OF NE 1/4                                                                                        |
| 548 | 02-02-23-205-017 | 0.145098 | 401 PEORIA ST               | WASHINGTON IL 61571 | SEC 23 T26N R3W S 88' OF SUBLOT 33B NE 1/4                                                                            |
| 549 | 02-02-23-205-018 | 0.721649 | 507 PEORIA ST               | WASHINGTON IL 61571 | SEC 23 T26N R3W BURKEY'S SUBD LOTS 1-2-3 & 4 (EXC HWY) NE 1/4                                                         |
| 550 | 02-02-23-205-019 | 0.315989 | 407 PEORIA ST               | WASHINGTON IL 61571 | SEC 23 T26N R3W BURKEYS ADDITION LOT 6 (EXC W 5') & LOT 7 (EXC E 10') NE 1/4                                          |
| 551 | 02-02-23-205-020 | 0.181822 | 403 PEORIA ST               | WASHINGTON IL 61571 | SEC 23 T26N R3W BURKEYS ADDN LOT 8 NE 1/4                                                                             |
| 552 | 02-02-23-205-021 | 0.218523 | 401 PEORIA ST               | WASHINGTON IL 61571 | SEC 23 T26N R3W BURKEYS ADDN LOT 9 NE 1/4                                                                             |
| 553 | 02-02-23-205-022 | 0.183608 | 312 ZINSER PL               | WASHINGTON IL 61571 | SEC 23 T26N R3W SEMPLS ADDN LOT 17 NE 1/4                                                                             |
| 554 | 02-02-23-205-023 | 0.171487 | 310 ZINSER PL               | WASHINGTON IL 61571 | SEC 23 T26N R3W SEMPLS ADDN E 56' OF LOT 16 NE 1/4                                                                    |
| 555 | 02-02-23-205-024 | 0.183858 | 308 ZINSER PL               | WASHINGTON IL 61571 | SEC 23 T26N R3W SEMPLS ADDN LOT 15 NE 1/4                                                                             |
| 556 | 02-02-23-205-025 | 0.183982 | 306 ZINSER PL               | WASHINGTON IL 61571 | SEC 23 T26N R3W SEMPLS ADD. LOT 14 NE 1/4                                                                             |
| 557 | 02-02-23-205-026 | 0.274552 | 300 ZINSER PL               | WASHINGTON IL 61571 | SEC 23 T26N R3W SEMPLS ADDN LOTS 12 & 13 AND PT LOT 11 (EXC RR) NE 1/4 VETERANS FREEZE                                |
| 558 | 02-02-23-205-031 | 0.09264  | 305 PEORIA ST               | WASHINGTON IL 61571 | SEC 23 T26N R3W SEMPLS ADDN PT LOTS 21-22 LYING SELY OF RR ALSO 16' STRIP LYING BETWEEN SAID LOTS NE 1/4              |
| 559 | 02-02-23-205-032 | 0.385051 | 305 PEORIA ST               | WASHINGTON IL 61571 | S23 T26N R3W SEMPLS ADDN LOT 24 AND S PT OF LOT 23 & SE CORNER LOT 11 NE 1/4                                          |
| 560 | 02-02-23-205-034 | 0.192297 | 605 PEORIA ST               | WASHINGTON IL 61571 | SUB LOT 28B OF NE 1/4 EX N140FT                                                                                       |
| 561 | 02-02-23-205-035 | 0.192939 | 603 PEORIA ST               | WASHINGTON IL 61571 | S140FT OF SUB LOT 28A OF NE 1/4                                                                                       |
| 562 | 02-02-23-205-038 | 0.183454 | 613 PEORIA ST               | WASHINGTON IL 61571 | W 45 FT OF SUBLOT 26A OF NE 1/4                                                                                       |
| 563 | 02-02-23-205-039 | 0.429435 | 405 PEORIA ST               | WASHINGTON IL 61571 | SEC 23 T26N R3W PT LOT 33A (120'X148') ALSO E 10' LOT 7 AND NLY ADJ TRACT .41 AC NE 1/4                               |
| 564 | 02-02-23-205-040 | 1.924975 | 501 PEORIA ST               | WASHINGTON IL 61571 | SEC 23 T26N R3W E PT OF LOT 33A & ALL OF LOT 5 & W 5 FT OF LOT 6 IN BURKEY'S ADDITION NE 1/4                          |
| 565 | 02-02-23-205-041 | 0.603368 | 311 PEORIA ST               | WASHINGTON IL 61571 | SEC 23 T26N R3W SEMPLS ADDN LOTS 18-19-20 & PT OF LOT 21 LYING N & W OF RR NE 1/4                                     |
| 566 | 02-02-23-205-042 | 0.012245 | ZINSER PL                   | WASHINGTON IL 61571 | SEC 23 T26N R2W W 4' OF LOT 16 NE 1/4                                                                                 |
| 567 | 02-02-23-206-002 | 0.186945 | 208 ZINSER PL               | WASHINGTON IL 61571 | SEC 23 T26N R3W SEMPLS ADDN LOT 9 NE 1/4                                                                              |
| 568 | 02-02-23-206-003 | 0.143448 | 204 ZINSER PL               | WASHINGTON IL 61571 | SEC 23 T26N R3W SEMPLS ADDITION N 100' OF LOT 8 NE 1/4                                                                |
| 569 | 02-02-23-206-004 | 0.373266 | 101 N WOOD ST               | WASHINGTON IL 61571 | SEC 23 T26N R3W SEMPLS ADDN LOTS 25 & 26 NE 1/4                                                                       |
| 570 | 02-02-23-206-005 | 0.186491 | 205-207 PEORIA ST A-D       | WASHINGTON IL 61571 | SEC 23 T26N R3W SEMPLS ADDN LOT 27 NE 1/4                                                                             |
| 571 | 02-02-23-206-006 | 0.113311 | 108 N MARKET ST             | WASHINGTON IL 61571 | SEC 23 T26N R3W DORSEYS ADDN LOT 5 BLK 4 NE 1/4                                                                       |
| 572 | 02-02-23-206-007 | 0.169701 | 106 N MARKET ST             | WASHINGTON IL 61571 | DORSEYS ADDN NE 1/4 OF NE 1/4 SEC 23 N50' OF LOT 3 & ALL OF LOT 4 BLK 4                                               |
| 573 | 02-02-23-206-008 | 0.114276 | 104 N MARKET ST             | WASHINGTON IL 61571 | DORSEYS ADDN NE 1/4 OF NE 1/4 SEC 23 N25' OF LOT 2 & S 1/2 OF LOT 3 BLK 4                                             |
| 574 | 02-02-23-206-009 | 0.110359 | 203 PEORIA ST A-G           | WASHINGTON IL 61571 | SEC 23 T26N R3W DORSEYS ADDN W 1/2 OF LOT 1 & S 40' OF W 1/2 OF LOT 2 BLK 4 NE 1/4                                    |
| 575 | 02-02-23-206-010 | 0.12507  | 201 PEORIA ST A-C           | WASHINGTON IL 61571 | SEC 23 T26N R3W DORSEYS ADDN E 51' OF LOT 1 & E 51' OF THE S 40' OF LOT 2 BLK 4 NE 1/4                                |
| 576 | 02-02-23-206-011 | 0.14567  | 103 N WOOD ST               | WASHINGTON IL 61571 | SEC 23 T26N R3W SEMPLS ADDN LOT 10 INCLUDING PT OF RR NE 1/4                                                          |
| 577 | 02-02-23-206-012 | 0.043744 | N WOOD ST (OFF OF)          | WASHINGTON IL 61571 | SEC 23 T26N R3W SEMPLS ADDN S 32' OF LOT B NE 1/4                                                                     |
| 578 | 02-02-23-207-001 | 0.187781 | 118 ZINSER PL               | WASHINGTON IL 61571 | DORSEYS ADDN NE 1/4 OF NE 1/4 SEC 23 SUB LOT A OF LOT 9 & SUB LOT A OF LOT 10 BLK 3                                   |
| 579 | 02-02-23-207-002 | 0.231129 | 105 N MARKET ST             | WASHINGTON IL 61571 | SEC 23 T26N R3W DORSEYS ADDN S 30FT OF LOT 9 (EXC E 35FT) & ALL OF LOT 8 (EXC N 33FT OF E 35FT) & PT VAC ALLEY NE 1/4 |
| 580 | 02-02-23-207-003 | 0.132096 | 114 ZINSER PL               | WASHINGTON IL 61571 | SEC 23 T26N R3W DORSEYS ADD E35FT OF LOTS 8-9-10 (EXC S 17FT BLK 3) & PT VAC ALLEY NE 1/4                             |
| 581 | 02-02-23-207-004 | 0.203425 | 112 ZINSER PL               | WASHINGTON IL 61571 | SEC 23 T26N R3W DORSEYS ADD LOT 7 BLK 3 & PT VAC ALLEY NE 1/4                                                         |
| 582 | 02-02-23-207-005 | 0.260777 | 108 ZINSER PL               | WASHINGTON IL 61571 | SEC 23 T26N R3W DORSEY S ADDN LOT 6 & W 1/2 LOT 5 BLK 3 NE 1/4                                                        |
| 583 | 02-02-23-207-006 | 0.260595 | 104 ZINSER PL               | WASHINGTON IL 61571 | DORSEYS ADDN NE 1/4 OF NE 1/4 SEC 23 LOT 4 & E 1/2 LOT 5 BLK 3                                                        |
| 584 | 02-02-23-207-009 | 0.1863   | 119 PEORIA ST               | WASHINGTON IL 61571 | SUB LOT 53A OF NE 1/4                                                                                                 |
| 585 | 02-02-23-207-010 | 0.142759 | 117 PEORIA ST               | WASHINGTON IL 61571 | SEC 23 T26N R3W SUB LOT 54 NE 1/4                                                                                     |
| 586 | 02-02-23-207-011 | 0.07601  | 111 PEORIA ST (SIDE PARCEL) | WASHINGTON IL 61571 | SEC 23 T26N R3W LOT A OF NE 1/4                                                                                       |
| 587 | 02-02-23-207-014 | 0.180918 | 107 PEORIA ST               | WASHINGTON IL 61571 | J LINDLEYS ADDN NE 1/4 SEC 23 LOT 5                                                                                   |
| 588 | 02-02-23-207-015 | 0.153646 | 126 N MAIN ST               | WASHINGTON IL 61571 | DORSEYS ADDN NE 1/4 OF NE 1/4 SEC 23 SUB LOT A OF LOT 2 & ALL LOT 3 BLK 3                                             |
| 589 | 02-02-23-207-016 | 0.088591 | 122 N MAIN ST               | WASHINGTON IL 61571 | SEC 23 T26N R3W DORSEYS ADDN SUBLOTS B & C OF LOT 2 BLK 3 NE 1/4                                                      |
| 590 | 02-02-23-207-017 | 0.059522 | 120 N MAIN ST               | WASHINGTON IL 61571 | SEC 23 T26N R3W DORSEY'S ADDN SUBLOT A OF LOT 1 & SUBLOT D OF LOT 2 BLK 3 NE 1/4                                      |
| 591 | 02-02-23-207-018 | 0.128373 | 116-118 N MAIN ST           | WASHINGTON IL 61571 | SEC 23 T26N R3W DORSEY'S ADDITION SUBLOT B OF LOT 1 BLK 3 DORSEY'S ADDITION & N S' LOT 1 LINDLEY'S ADDITION BLK 3     |
| 592 | 02-02-23-207-019 | 0.067939 | 112-114 N MAIN ST           | WASHINGTON IL 61571 | SEC 23 T26N R3W LINDLEY'S ADDITION S 25' LOT 1 NE 1/4                                                                 |
| 593 | 02-02-23-207-020 | 0.116277 | 108-110 N MAIN ST           | WASHINGTON IL 61571 | SEC 23 T26N R3W J LINDLEYS ADDN ALL OF LOT 2 & N 9' OF LOT 3 NE 1/4                                                   |

|     |                  |          |                       |                     |                                                                                                                                        |
|-----|------------------|----------|-----------------------|---------------------|----------------------------------------------------------------------------------------------------------------------------------------|
| 594 | 02-02-23-207-021 | 0.073006 | 104 N MAIN ST         | WASHINGTON IL 61571 | SEC 23 T26N R3W J LINDLEYS ADDN S 24' OF LOT 3 E 5 4" NE 1/4                                                                           |
| 595 | 02-02-23-207-022 | 0.100581 | 100 N MAIN ST         | WASHINGTON IL 61571 | J LINDLEYS ADDN NE 1/4 SEC 23 S4" OF LOT 3 & ALL LOT 4                                                                                 |
| 596 | 02-02-23-207-023 | 0.208155 | 121 PEORIA ST & UPPER | WASHINGTON IL 61571 | SEC 23 T26N R3W DORSEY'S ADDN - LOT 11 AND YAGER'S ADDN - LOT 52 NE 1/4                                                                |
| 597 | 02-02-23-207-024 | 0.202408 | 109 PEORIA ST         | WASHINGTON IL 61571 | SEC 23 T26N R3W LINDLEYS ADDN LOT 6 & E 11.9' OF LOT 7 NE 1/4                                                                          |
| 598 | 02-02-23-207-025 | 0.15972  | 111 PEORIA ST         | WASHINGTON IL 61571 | SEC 23 T26N R3W LINDLEY'S ADDN LOT 7 (EXC ELY 11.9') NE 1/4                                                                            |
| 599 | 02-02-23-208-001 | 0.292582 | 704 PEORIA ST         | WASHINGTON IL 61571 | SUB LOT 34A & THE N200.56FT W 1/2 OF THE N200.56FT OF LOT 9 OF NE 1/4                                                                  |
| 600 | 02-02-23-208-002 | 0.298023 | 702 PEORIA ST         | WASHINGTON IL 61571 | E 1/2 OF THE N200.50FT OF SU8 LOT 34A OF NE 1/4 60FT X 200FT                                                                           |
| 601 | 02-02-23-208-003 | 0.242643 | 618 PEORIA ST         | WASHINGTON IL 61571 | SEC 23 T26N R3W FREIDINGERS ADDN LOT 4 NE 1/4                                                                                          |
| 602 | 02-02-23-208-004 | 0.238498 | 616 PEORIA ST         | WASHINGTON IL 61571 | FREIDINGERS ADDN NE 1/4 SEC 23 LOT 3                                                                                                   |
| 603 | 02-02-23-208-005 | 0.218434 | 614 PEORIA ST         | WASHINGTON IL 61571 | SEC 23 T26N R3W FREIDINGERS ADDN LOT 2 NE 1/4                                                                                          |
| 604 | 02-02-23-208-006 | 0.218261 | 612 PEORIA ST         | WASHINGTON IL 61571 | SEC23 T26N R3W FREIDINGERS ADDN LOT 1 NE 1/4                                                                                           |
| 605 | 02-02-23-208-014 | 0.174569 | 608 PEORIA ST         | WASHINGTON IL 61571 | SEC 23 T26N R3W LOT 34C & PARCEL LYING WLY & SLY TO 34C NE 1/4                                                                         |
| 606 | 02-02-23-208-015 | 0.211697 | 606 PEORIA ST A-B     | WASHINGTON IL 61571 | S23 T26N R3W SUBLOT 34 D (EXC SLY TRACT) NE 1/4                                                                                        |
| 607 | 02-02-23-208-016 | 0.691768 | 604 PEORIA ST         | WASHINGTON IL 61571 | SEC 23 T26N R3W SUBLOT 36B & 100' X 125' OF LOT 36A NE 1/4 0.40 AC                                                                     |
| 608 | 02-02-23-208-017 | 0.304053 | 501 SPRING ST 1-6     | WASHINGTON IL 61571 | SEC 23 T26N R3W HAGENS ADDN LOT 5 NE 1/4                                                                                               |
| 609 | 02-02-23-210-001 | 0.237248 | 508 PEORIA ST         | WASHINGTON IL 61571 | SEC 23 T26N R3W HAGENS ADDN N 60' OF LOT 6 NW 1/4                                                                                      |
| 610 | 02-02-23-210-002 | 0.20672  | 502 SPRING ST         | WASHINGTON IL 61571 | SEC 23 T26N R3W HAGENS ADDITION S 60' OF LOT 6 NE 1/4                                                                                  |
| 611 | 02-02-23-210-007 | 1.330668 | 406 PEORIA ST 1-16    | WASHINGTON IL 61571 | SEC 23 T26N R3W PT OF SL 36A LESS HAGAN ADDN SUBLOT 36A EAST 335' NE 1/4                                                               |
| 612 | 02-02-23-211-002 | 1.193573 | 312 PEORIA ST         | WASHINGTON IL 61571 | CRANES ADDN NE 1/4 SEC 23 LOTS 15 THRU 19                                                                                              |
| 613 | 02-02-23-211-003 | 0.987796 | 308 PEORIA ST         | WASHINGTON IL 61571 | SEC 23 T26N R3W CRANES ADDNU 14 EX STATE LOTS 10 THRU 14 (EXC STATE) NE 1/4                                                            |
| 614 | 02-02-23-211-004 | 0.442122 | 210 S WOOD ST         | WASHINGTON IL 61571 | S PT LOT 38 OF NE 1/4                                                                                                                  |
| 615 | 02-02-23-211-005 | 0.287883 | 108 S WOOD ST         | WASHINGTON IL 61571 | SEC 23 T26N R3W ANTHONY ADDN LOT 1 BLK 2 NE 1/4                                                                                        |
| 616 | 02-02-23-211-006 | 0.239902 | 112 S WOOD ST         | WASHINGTON IL 61571 | ANTHONY ADDN NE 1/4 SEC 23 LOT 2 EX S10FT BLK 2                                                                                        |
| 617 | 02-02-23-211-007 | 0.34066  | 114 S WOOD ST         | WASHINGTON IL 61571 | SEC 23 T26N R3W ANTHONY'S SUBD LOT 3 & S 10' OF LOT 2 BLK 2 NE 1/4                                                                     |
| 618 | 02-02-23-211-008 | 0.335863 | 202 S WOOD ST         | WASHINGTON IL 61571 | SEC 23 T26N R3W ANTHONY ADDN LOT 4 BLK 2 NE 1/4                                                                                        |
| 619 | 02-02-23-211-009 | 1.050628 | 210 S WOOD ST         | WASHINGTON IL 61571 | ANTHONY ADDN NE 1/4 SEC 23 LOT 5 EX N106FT X 128FT BLK 2                                                                               |
| 620 | 02-02-23-211-010 | 0.309405 | 208 S WOOD ST         | WASHINGTON IL 61571 | ANTHONY ADDN NE 1/4 SEC 23 N 106.7FTX128 FT OF LOT 5 BLK 2                                                                             |
| 621 | 02-02-23-211-012 | 0.50037  | 210 S WOOD ST         | WASHINGTON IL 61571 | SEC 23 T26N R3W N51FT OF LOT 45 BLK 2 NE 1/4                                                                                           |
| 622 | 02-02-23-211-013 | 0.337514 | 212 S WOOD ST         | WASHINGTON IL 61571 | N121' OF E210' OF LOT 45 EXC N51' NE 1/4                                                                                               |
| 623 | 02-02-23-211-014 | 1.513955 | 214 S WOOD ST         | WASHINGTON IL 61571 | LOT 45 OF NE 1/4 EX N51FT & SE 50FTX135F & EX NE70FTX210FT                                                                             |
| 624 | 02-02-23-211-015 | 0.154981 | 218 S WOOD ST         | WASHINGTON IL 61571 | SE 50FT X 135FT OF LOT 45 OF NE 1/4                                                                                                    |
| 625 | 02-02-23-211-016 | 39.06926 | CANDLEWOOD DR         | WASHINGTON IL 61571 | PT LOT 46 OF NE 1/4                                                                                                                    |
| 626 | 02-02-23-211-020 | 10.97856 | 302 W HOLLAND ST      | WASHINGTON IL 61571 | SEC 23 T26N R3W LOTS P (EXC S 100') LOT Y (EXC S 126') & S 222.7' OF LOT Q & X OF LOT 46 ALSO LOTS T, S, U & PARCEL 1 (4.65 AC) NE 1/4 |
| 627 | 02-02-23-211-024 | 1.141626 | 312 PEORIA ST         | WASHINGTON IL 61571 | SEC 23 T26N R3W N 180.89' OF LOT 38 NE 1/4                                                                                             |
| 628 | 02-02-23-211-025 | 0.485841 | 312 PEORIA ST         | WASHINGTON IL 61571 | SEC 23 T26N R3W NE CORNER OF LOT 37 NE 1/4                                                                                             |
| 629 | 02-02-23-212-001 | 0.1911   | 208 PEORIA ST         | WASHINGTON IL 61571 | SEC 23 T26N R3W CRANES ADDN LOT 7 & W 10' OF LOT 6 NE 1/4                                                                              |
| 630 | 02-02-23-212-002 | 0.136452 | 206 PEORIA ST         | WASHINGTON IL 61571 | SEC 23 T26N R3W CRANES ADDN E 50' OF LOT 6 NE 1/4                                                                                      |
| 631 | 02-02-23-212-003 | 0.16369  | 204 PEORIA ST A-B     | WASHINGTON IL 61571 | CRANES ADDN NE 1/4 SEC 23 LOT 5                                                                                                        |
| 632 | 02-02-23-212-004 | 0.131436 | 100 S MARKET ST       | WASHINGTON IL 61571 | CRANES ADDN NE 1/4 SEC 23 N 1/2 OF LOT 4                                                                                               |
| 633 | 02-02-23-212-005 | 0.130254 | 102 S MARKET ST       | WASHINGTON IL 61571 | SEC 23 T26N R3W CRANES ADDN S 1/2 OF LOT 4 NE 1/4                                                                                      |
| 634 | 02-02-23-212-006 | 0.173199 | 107 S WOOD ST         | WASHINGTON IL 61571 | SEC 23 T26N R3W CRANES ADDN N 52' OF W 147' OF LOT 8 NE 1/4                                                                            |
| 635 | 02-02-23-212-007 | 0.168436 | 109 S WOOD ST         | WASHINGTON IL 61571 | SEC 23 T26N R3W CRANES ADDN S 8' OF W 147' OF LOT 8 & N 44' OF W 147' OF LOT 9 NE 1/4                                                  |
| 636 | 02-02-23-212-008 | 0.19665  | 111 S WOOD ST         | WASHINGTON IL 61571 | SEC 23 T26N R3W LOT 12 & N 4' OF LOT 11 BLK 1 IN ANTHONYS AD S 16' OF W 147' OF LOT 9 IN CRANES ADDN NE 1/4                            |
| 637 | 02-02-23-212-009 | 0.194097 | 115 S WOOD ST         | WASHINGTON IL 61571 | ANTHONY ADDN NE 1/4 SEC 23 LOT 10 & S1/2 OF LOT 11 BLK 1                                                                               |
| 638 | 02-02-23-212-010 | 0.108987 | 117 S WOOD ST         | WASHINGTON IL 61571 | ANTHONY ADDN NE 1/4 SEC 23 LOT 9 BLOCK 1                                                                                               |
| 639 | 02-02-23-212-011 | 0.152014 | 201 S WOOD ST         | WASHINGTON IL 61571 | SEC23 T26N R3W ANTHONY ADDN N 52' OF LOTS 6,7, & 8 BLK 1 NE 1/4                                                                        |
| 640 | 02-02-23-212-012 | 0.278514 | 205 S WOOD ST         | WASHINGTON IL 61571 | WASHINGTON IL 61571                                                                                                                    |
| 641 | 02-02-23-212-013 | 0.17716  | 207 S WOOD ST         | WASHINGTON IL 61571 | ANTHONY ADDN NE 1/4 SEC 23 SUB LOT B OF LOTS 6-7&8 BLK 1                                                                               |
| 642 | 02-02-23-212-014 | 0.218719 | 104 S MARKET ST       | WASHINGTON IL 61571 | CRANES ADDN NE 1/4 SEC 23 E33' OF LOT 8 & N66' OF LOT 3                                                                                |
| 643 | 02-02-23-212-015 | 0.176371 | 106 S MARKET ST       | WASHINGTON IL 61571 | CRANES ADDN NE 1/4 SEC 23 S54' OF LOT 3 & E33' OF LOT 9 & 16' X 54' ALLEY BETW LOT 3 & 4                                               |
| 644 | 02-02-23-212-016 | 0.160831 | 108 S MARKET ST       | WASHINGTON IL 61571 | SEC 23 T26N R3W ANTHONY ADDN LOT 1 BLK 1 NE 1/4                                                                                        |
| 645 | 02-02-23-212-017 | 0.174123 | 110 S MARKET ST       | WASHINGTON IL 61571 | SEC 23 T26N R3W ANTHONY SUBD N 54' OF LOT 2 BLK 1 NE 1/4                                                                               |
| 646 | 02-02-23-212-018 | 0.161618 | 112 S MARKET ST       | WASHINGTON IL 61571 | SEC 23 T26N R3 ANTHONYS ADDITION S 50 FT OF LOT 2 BLK 1 NE 1/4                                                                         |
| 647 | 02-02-23-212-019 | 0.205954 | 114 S MARKET ST       | WASHINGTON IL 61571 | SEC 23 T26N R3W ANTHONY ADDS N 60' OF LOTS 3, 4 & 5 BLK 1 NE 1/4                                                                       |

|     |                  |          |                               |                     |                                                                                                                                     |
|-----|------------------|----------|-------------------------------|---------------------|-------------------------------------------------------------------------------------------------------------------------------------|
| 648 | 02-02-23-212-020 | 0.284137 | 200 S MARKET ST               | WASHINGTON IL 61571 | ANTHONY ADDN NE 1/4 SEC 23 580FT OF N140FT OF LOTS 3-4&5 BLK 1                                                                      |
| 649 | 02-02-23-212-021 | 0.212631 | 202 S MARKET ST               | WASHINGTON IL 61571 | SEC 23 T26N R3W ANTHONY'S ADDN SLY 72.5' OF LOTS 3, 4, & 5 AND SLY ADJACENT 10' TRACT NE 1/4                                        |
| 650 | 02-02-23-212-022 | 0.388662 | 204 S MARKET ST               | WASHINGTON IL 61571 | DENHARTS ADDN NE 1/4 SEC 23 LOT 1                                                                                                   |
| 651 | 02-02-23-212-023 | 0.38919  | 206 S MARKET ST               | WASHINGTON IL 61571 | SEC 23 T26N R3W DENHARTS ADDN LOT 2 NE 1/4                                                                                          |
| 652 | 02-02-23-212-024 | 0.389721 | 208 S MARKET ST               | WASHINGTON IL 61571 | SEC 23 T26N R3W DENHARTS ADDN LOT 3 NE 1/4                                                                                          |
| 653 | 02-02-23-212-025 | 0.165396 | 217 S WOOD ST                 | WASHINGTON IL 61571 | SEC 23 T26N R3W DENHARTS ADDN W 120' OF LOT 4 NE 1/4                                                                                |
| 654 | 02-02-23-212-026 | 0.218452 | 210 S MARKET ST               | WASHINGTON IL 61571 | SEC 23 T26N R4W DENHARTS ADDN LOT 4 (EXC W 120') NE 1/4                                                                             |
| 655 | 02-02-23-212-027 | 0.135621 | 209 W HOLLAND ST              | WASHINGTON IL 61571 | HOLLANDS 2ND ADDN NE 1/4 SEC 23 55' W END OF LOT 1 BLK 7                                                                            |
| 656 | 02-02-23-212-028 | 0.130414 | 207 W HOLLAND ST              | WASHINGTON IL 61571 | SEC 23 T26N R3W HOLLAND'S 2ND ADDN E 53' OF W 108' OF LOT 1 BLK 7 NE 1/4                                                            |
| 657 | 02-02-23-212-029 | 0.149923 | 212 S MARKET ST               | WASHINGTON IL 61571 | SEC 23 T26N R3W HOLLANDS SECOND ADDITION NORTH POINT OF LOT 1 BLOCK 7 NE 1/4                                                        |
| 658 | 02-02-23-212-030 | 0.144359 | 214 S MARKET ST               | WASHINGTON IL 61571 | SEC 23 T26N R3W HOLLANDS 2ND ADDN S 50' OF E 120' OF LOT 1 BLK 7 NE 1/4                                                             |
| 659 | 02-02-23-213-001 | 0.148945 | 130 PEORIA ST                 | WASHINGTON IL 61571 | SEC 23 T26N R3W CRANES ADDN LOT 1 & N 37.3 LOT 2 & NLY ADJ VACATED ALLEY NE 1/4                                                     |
| 660 | 02-02-23-213-003 | 0.002617 | 118 PEORIA ST                 | WASHINGTON IL 61571 | YAGERS ADDN NE 1/4 OF SEC 23 LOT 8 & A STRIP 31/2'X36' OF LOT 2 CRANES ADDN OF LOT 8                                                |
| 661 | 02-02-23-213-003 | 0.297098 | 118 PEORIA ST                 | WASHINGTON IL 61571 | YAGERS ADDN NE 1/4 OF SEC 23 LOT 8 & A STRIP 31/2'X36' OF LOT 2 CRANES ADDN OF LOT 8                                                |
| 662 | 02-02-23-213-004 | 0.203845 | 114 PEORIA ST                 | WASHINGTON IL 61571 | SEC 23 T26N R3W YAGERS ADDN 7 W 47' OF LOT 7 NE 1/4                                                                                 |
| 663 | 02-02-23-213-008 | 0.191762 | 106 PEORIA ST                 | WASHINGTON IL 61571 | SEC 23 T26N R3W YAGERS ADDN E 1/2 OF LOT 4 NE 1/4                                                                                   |
| 664 | 02-02-23-213-009 | 0.188554 | 107 S MARKET ST               | WASHINGTON IL 61571 | SEC 23 T26N R3W SUBLOT 40A & 8' SOUTH & ADJ & S 9 1/2' LOT 8 YAGERS ADD S PT LOT 2 CRANES ADD (EXCEPT E 74') NE 1/4                 |
| 665 | 02-02-23-213-010 | 0.143696 | 109 S MARKET ST               | WASHINGTON IL 61571 | SEC 23 T26N R3W LOT 48 1/2' X 155' (EXC N 8 FT) NE 1/4                                                                              |
| 666 | 02-02-23-213-012 | 0.248884 | 111 S MARKET ST               | WASHINGTON IL 61571 | SEC 23 T26N R3W SW 65' X 185' OF SUBLOT 40B NE 1/4 .27 AC                                                                           |
| 667 | 02-02-23-213-013 | 0.084984 | BURTON ST (OFF OF)            | WASHINGTON IL 61571 | SEC 23 T26N R3W BURTON ADDN N 50 X 74 FT OF LOTS 2 & 3 BLK 2 NE 1/4                                                                 |
| 668 | 02-02-23-213-014 | 0.052532 | 109 BURTON ST                 | WASHINGTON IL 61571 | SEC 23 T26N R3W SUBLOT 40D NE 1/4                                                                                                   |
| 669 | 02-02-23-213-015 | 0.223789 | 119 BURTON ST 1-4             | WASHINGTON IL 61571 | SEC 23 T26N R3W BURTONS ADDN LOTS 6-7-8 BLK 2 NE 1/4                                                                                |
| 670 | 02-02-23-213-016 | 0.170444 | 117 BURTON ST                 | WASHINGTON IL 61571 | SEC 23 T26N R3W BURTONS ADDN LOTS 4 & 5 BLOCK 2 NE 1/4                                                                              |
| 671 | 02-02-23-213-017 | 0.157614 | 115 BURTON ST                 | WASHINGTON IL 61571 | SEC 23 T26N R3W BURTONS ADDN W 34' OF LOT 2 & ALL OF LOT 3 BLK 2 NE 1/4                                                             |
| 672 | 02-02-23-213-018 | 0.097953 | 109 BURTON ST                 | WASHINGTON IL 61571 | SEC 23 T26N R3W BURTONS ADDITION LOT 1 & SUBLOT A OF LOT 2 BLOCK 2 NE 1/4                                                           |
| 673 | 02-02-23-213-019 | 0.028456 | BURTON ST                     | WASHINGTON IL 61571 | SEC 23 T26N R3W SUBLOT 43B NE 1/4                                                                                                   |
| 674 | 02-02-23-213-024 | 0.057114 | 110 S MAIN ST                 | WASHINGTON IL 61571 | SEC 23 T26N R3W YAGERS ADDN LOT E OF LOT 2 NE 1/4                                                                                   |
| 675 | 02-02-23-213-025 | 0.041054 | 112 S MAIN ST                 | WASHINGTON IL 61571 | SEC 23 T26N R3W YAGERS ADDN LOT D OF LOT 2 (EXC SWLY 42X16')                                                                        |
| 676 | 02-02-23-213-026 | 0.072844 | 116 S MAIN ST                 | WASHINGTON IL 61571 | YAGERS ADDN NE 1/4 OF SEC 23 LOT C OF 3 & SW 42X16' LOT D OF LOT 2                                                                  |
| 677 | 02-02-23-213-027 | 0.056978 | 118 S MAIN ST                 | WASHINGTON IL 61571 | YAGERS ADDN NE 1/4 OF SEC 23 LOT B OF LOT 3                                                                                         |
| 678 | 02-02-23-213-028 | 0.04124  | 120 S MAIN ST                 | WASHINGTON IL 61571 | YAGERS ADDN NE 1/4 OF SEC 23 LOT A OF LOT 3                                                                                         |
| 679 | 02-02-23-213-035 | 0.590189 | 130 S MAIN ST                 | WASHINGTON IL 61571 | SEC 23 T26N R3W WM R TINNEYS ADDN LOTS 1-2-3 NE 1/4                                                                                 |
| 680 | 02-02-23-213-036 | 0.297001 | 110 PEORIA ST                 | WASHINGTON IL 61571 | YAGERS ADDN NE 1/4 OF SEC 23 W 1/2 LOT 4 & E 18' OF LOT 5                                                                           |
| 681 | 02-02-23-213-037 | 0.445151 | 110 PEORIA ST                 | WASHINGTON IL 61571 | YAGERS ADDN NE 1/4 OF SEC 23 W 42' LOT 5 & ALL OF 6 & E 8' OF LOT 7                                                                 |
| 682 | 02-02-23-213-038 | 0.245053 | 100 S MAIN ST                 | WASHINGTON IL 61571 | SEC 23 T26N R3W YAGERS ADDN N 47.5' OF LOT 1 & SUBLOT F & G OF LOTS 1 & 2 NE 1/4                                                    |
| 683 | 02-02-23-213-039 | 0.157248 | 110 PEORIA ST                 | WASHINGTON IL 61571 | SEC 23 T26N R3W EAST 74 FEET OF LOTS 40 A & LOT T NE 1/4 .17 ACRE                                                                   |
| 684 | 02-02-23-213-044 | 0.298896 | 142 S MAIN ST                 | WASHINGTON IL 61571 | SEC 23 T26N R3W SUBLOT 43A (EXC NE TRACT) & SLY TRACT OF SUBLOT 42A NE 1/4                                                          |
| 685 | 02-02-23-213-045 | 0.726456 | 130 S MAIN ST                 | WASHINGTON IL 61571 | SEC 23 T26N R3W N 27' OF SUBLOT 40B & ALL SUBLOT 40C & SUBLOT 42A (EXC SLY TRACT) & NE TRACT OF SUBLOT 43A NE 1/4                   |
| 686 | 02-02-23-215-002 | 0.213113 | 210 W HOLLAND ST              | WASHINGTON IL 61571 | SEC 23 T26N R3W SUBLOT E OF LOT 3 BLOCK 6 NE 1/4                                                                                    |
| 687 | 02-02-23-215-003 | 0.214397 | 208 W HOLLAND ST              | WASHINGTON IL 61571 | SEC 23 T26N R3W HOLLANDS 2ND ADDN SUBLOT D OF LOT 3 BLK 6 NE 1/4                                                                    |
| 688 | 02-02-23-215-004 | 0.16139  | 300 S MARKET ST               | WASHINGTON IL 61571 | SEC 23 T26N R3W HOLLANDS 2ND ADDN N 56' OF E 125' OF LOTS 1 & 2 BLK 6 NE 1/4                                                        |
| 689 | 02-02-23-215-005 | 0.151303 | 302 S MARKET ST UPPER & LOWER | WASHINGTON IL 61571 | SEC 23 T26N R3W HOLLANDS 2ND ADDITION LOT C (RE-SUB OF LOTS 1 AND 2) NE 1/4 BLOCK 6                                                 |
| 690 | 02-02-23-215-006 | 0.172919 | 306 S MARKET ST               | WASHINGTON IL 61571 | SEC 23 T26N R3W HOLLANDS 2ND ADDN S 60' OF E 125' OF LOTS 1 & 2 BLOCK 6 NE 1/4                                                      |
| 691 | 02-02-23-215-007 | 0.318072 | 308 S MARKET ST               | WASHINGTON IL 61571 | HOLLANDS 2ND ADDN NE 1/4 SEC 23 N60' OF LOTS 5-6&7 BLK 6                                                                            |
| 692 | 02-02-23-215-008 | 0.413472 | 312 S MARKET ST               | WASHINGTON IL 61571 | SEC 23 T26N R3W HOLLANDS 2ND ADDN N 78' OF S 108' OF LOTS 5, 6 & 7 BLK 6 NE 1/4                                                     |
| 693 | 02-02-23-215-009 | 0.527117 | 314 S MARKET ST               | WASHINGTON IL 61571 | SEC 23 T26N R3W HOLLANDS 2ND ADDN S 20' OF LOT 4 & S 30 1/2' OF LOTS 5, 6, & 7 ALSO N 53' OF VAC ST S OF LOTS 5 & 6 BLK 6 IN NE 1/4 |
| 694 | 02-02-23-215-010 | 0.323046 | 400 S MARKET ST               | WASHINGTON IL 61571 | HOLLANDS 2ND ADDN NE 1/4 SEC 23 N43' OF LOTS 1-2-3&4 & S7' OF LINN ST VACATED BLK 5                                                 |
| 695 | 02-02-23-215-011 | 0.323044 | 402 S MARKET ST               | WASHINGTON IL 61571 | SEC 23 T26N R3W HOLLAND'S 2ND ADDN S 50' OF N 93' OF LOTS 1-2-3-4 BLK 5 NE 1/4                                                      |
| 696 | 02-02-23-215-012 | 0.323045 | 404 S MARKET ST               | WASHINGTON IL 61571 | SEC 23 T26N R3W HOLLANDS 2ND ADDN N 50' OF S 75 1/2' OF LOTS 1-2-3-4 BLK 5 NE 1/4                                                   |
| 697 | 02-02-23-215-013 | 0.323044 | 406 S MARKET ST               | WASHINGTON IL 61571 | SEC 23 T26N R3W HOLLANDS 2ND ADDN S 25.5' OF LOTS 1,2,3,4 & N 8.5' OF LOTS 5,6,7,8 BLK 5 NE 1/4                                     |
| 698 | 02-02-23-215-014 | 0.387655 | 408 S MARKET ST               | WASHINGTON IL 61571 | HOLLANDS 2ND ADDN NE 1/4 SEC 23 S60' OF N68 1/2' OF LOTS 5-6-7&8 BLK 5                                                              |
| 699 | 02-02-23-215-017 | 0.646088 | 410 S MARKET ST               | WASHINGTON IL 61571 | SEC 23 T26N R3W HOLLANDS 2ND ADDN S 100' OF LOTS 5, 6, 7, & 8 BLK 5 NE 1/4                                                          |
| 700 | 02-02-23-508-014 | 0.125558 | 300 ZINSE PL                  | WASHINGTON IL 61571 | SEC 23 T26N R3W SEMPLES ADDN [EXC RR] NE 1/4 .126 AC                                                                                |
| 701 | 02-02-24-100-001 | 0.114323 | 133 N MAIN ST                 | WASHINGTON IL 61571 | SEC 24 T26N R3W SUBLOT L OF LOT 1 NW 1/4                                                                                            |

|                      |                                         |                     |                                                                                                       |
|----------------------|-----------------------------------------|---------------------|-------------------------------------------------------------------------------------------------------|
| 702 02-02-24-100-002 | 0.116231 131 N MAIN ST                  | WASHINGTON IL 61571 | SEC 24 T26N R3W ORIGINAL TOWN W 83 1/3 FT LOT 1 & N 10 FT OF EVEN WIDTH OF 116.25 FT LOT 2 NW 1/4     |
| 703 02-02-24-100-003 | 0.188062 104 E JEFFERSON ST             | WASHINGTON IL 61571 | SEC 24 T26N R3W ORIGINAL TOWN SUBLOT 1-A (EXC E 50') & SUBLOT M (EXC E 50') OF LOT 1 NW 1/4           |
| 704 02-02-24-100-004 | 0.136819 106 E JEFFERSON ST             | WASHINGTON IL 61571 | SEC 24 T26N R3W ORIGINAL TOWN E 50' OF SUBLOT M & E 50' OF SUBLOT 1-A OF LOT 1 NW 1/4                 |
| 705 02-02-24-100-005 | 0.25284 129 N MAIN ST & BASE            | WASHINGTON IL 61571 | SEC 24 T26N R3W ORIGINAL TOWN LOT 2 EXC N 10 FT OF EVEN WIDTH OF E 116.75 FT NW 1/4                   |
| 706 02-02-24-100-006 | 0.279829 127 N MAIN ST                  | WASHINGTON IL 61571 | SEC 24 T26N R3W ORIGINAL TOWN LOT #3 NW 1/4                                                           |
| 707 02-02-24-100-007 | 0.330995 123 N MAIN ST A-B              | WASHINGTON IL 61571 | ORIG TOWN NW 1/4 SEC 24 8FT OFF N SIDE OF LOT 5 & LOT 4                                               |
| 708 02-02-24-100-008 | 0.069798 121&1211/2 N MAIN ST           | WASHINGTON IL 61571 | ORIG TOWN NW 1/4 SEC 24 S 32 1/2X92 FT LOT 5                                                          |
| 709 02-02-24-100-009 | 0.043178 121 N MAIN ST                  | WASHINGTON IL 61571 | SEC 24 T26N R3W ORIGINAL TOWN 20' ON S SIDE OF E END OF LOT 5 NW 1/4                                  |
| 710 02-02-24-100-010 | 0.115242 117-127 PEDDLERS WAY & 129 A-B | WASHINGTON IL 61571 | SEC 24 T26N R3W ORIGINAL TOWN 46FT X 108FT OF LOT 5 NW 1/4                                            |
| 711 02-02-24-100-011 | 0.10357 101-103 N MAIN ST               | WASHINGTON IL 61571 | SEC 24 T26N R3W ORIGINAL TOWN LOT 6 EXC S 62FT NW 1/4                                                 |
| 712 02-02-24-100-012 | 0.036072 105 WASHINGTON SQ              | WASHINGTON IL 61571 | SEC 24 T26N R3W ORIGINAL TOWN S 62' OF E 1/2 OF LOT 6 NW 1/4                                          |
| 713 02-02-24-100-013 | 0.057291 109 WASHINGTON SQ              | WASHINGTON IL 61571 | SEC 24 T26N R3W ORIGINAL TOWN W 20.5' OF LOT 7 NW 1/4                                                 |
| 714 02-02-24-100-014 | 0.048908 115&1151/2 WASHINGTON SQ       | WASHINGTON IL 61571 | SEC 24 T26N R3W ORIG TOWN W 18' OF EAST 30' OF LOT 7                                                  |
| 715 02-02-24-100-015 | 0.055893 117&1171/2 WASHINGTON SQ       | WASHINGTON IL 61571 | SEC 24 T26N R3W ORIGINAL TOWN 12 FT E SIDE OF LOT 7 & 8 FT OFF W SIDE LOT 8 SW 1/4                    |
| 716 02-02-24-100-016 | 0.060086 121&1211/2 WASHINGTON SQ       | WASHINGTON IL 61571 | SEC 24 T26N R3W ORIGINAL TOWN E 21.5' OF W 29.5' OF LOT 8 NW 1/4                                      |
| 717 02-02-24-100-017 | 0.069866 123 WASHINGTON SQ              | WASHINGTON IL 61571 | SEC 24 T26N R3W ORIGINAL TOWN E 20' OF LOT 8 & W 5' OF LOT 9 NW 1/4                                   |
| 718 02-02-24-100-018 | 0.066512 127 WASHINGTON SQ              | WASHINGTON IL 61571 | SEC 24 T26N R3W ORIGINAL TOWN E 23.8' OF W 28.8' OF LOT 9 NW 1/4                                      |
| 719 02-02-24-100-019 | 0.060363 131 WASHINGTON SQ              | WASHINGTON IL 61571 | SEC 24 T26N R3W ORIGINAL TOWN E 21.6' OF LOT 9 NW 1/4                                                 |
| 720 02-02-24-100-028 | 0.153994 PEDDLERS WAY                   | WASHINGTON IL 61571 | SEC 24 T26N R3W ORIGINAL TOWN W100' OF LOT 37 NW 1/4                                                  |
| 721 02-02-24-100-029 | 0.255363 PEDDLERS WAY                   | WASHINGTON IL 61571 | ORIG TOWN NW 1/4 SEC 24 W80FT OF LOT 35 AND W100FT OF LOT 36 EXC 15X20FT TRACT                        |
| 722 02-02-24-100-030 | 0.153991 108 N HIGH ST                  | WASHINGTON IL 61571 | ORIG TOWN NW 1/4 SEC 24 E120FT LOT 37                                                                 |
| 723 02-02-24-100-031 | 0.115434 106 N HIGH ST                  | WASHINGTON IL 61571 | SEC 24 T26N R3W ORIGINAL TOWN N 45' OF E 120' OF LOT 36 NW 1/4                                        |
| 724 02-02-24-100-032 | 0.244615 104 N HIGH ST                  | WASHINGTON IL 61571 | SEC 24 T26N R3W ORIGINAL TOWN E 140' OF LOT 35 & S 15' OF E 140' OF LOT 36 NW 1/4                     |
| 725 02-02-24-100-033 | 0.119189 135 WASHINGTON SQ              | WASHINGTON IL 61571 | SEC 24 T26N R3W ORIGINAL TOWN N 43' OF LOT 34 NE 1/4                                                  |
| 726 02-02-24-100-034 | 0.157917 119 WALNUT ST                  | WASHINGTON IL 61571 | ORIG TOWN NW 1/4 SEC 24 LOT 33 & S7FT OF LOT 34                                                       |
| 727 02-02-24-100-035 | 0.232237 119 WALNUT ST                  | WASHINGTON IL 61571 | ORIG TOWN NW 1/4 SEC 24 LOT 31 & LOT 32                                                               |
| 728 02-02-24-101-001 | 0.329908 100 WASHINGTON SQ              | WASHINGTON IL 61571 | SEC 24 T26N R3W ORIGINAL TOWN LOT 10 NW 1/4                                                           |
| 729 02-02-24-102-007 | 0.559857 105 N HIGH ST                  | WASHINGTON IL 61571 | SEC 24 T26N R3W ORIGINAL TOWN LOTS 47 & 48 NW 1/4                                                     |
| 730 02-02-24-102-014 | 0.079186 201 WALNUT ST A-B              | WASHINGTON IL 61571 | SEC 24 T26N R3W ORIGINAL TOWN W 34' OF LOT 49 NW 1/4                                                  |
| 731 02-02-24-102-015 | 0.153703 203 WALNUT ST 1-6              | WASHINGTON IL 61571 | SEC 24 T26N R3W ORIGINAL TOWN E 16' OF LOT 49 & ALL OF LOT 50 NW 1/4                                  |
| 732 02-02-24-102-016 | 0.116429 205 WALNUT ST A-B              | WASHINGTON IL 61571 | SEC 24 T26N R3W ORIGINAL TOWN LOT 51 NW 1/4                                                           |
| 733 02-02-24-102-017 | 0.116422 207 WALNUT ST                  | WASHINGTON IL 61571 | ORIG TOWN NW 1/4 SEC 24 LOT 52                                                                        |
| 734 02-02-24-102-018 | 0.16276 209 WALNUT ST                   | WASHINGTON IL 61571 | SEC 24 T26N R3W HOLLAND, DORSEY, WATHAN & ROBINSON ADDN W 1/2 OF LOT 10 BLK 2 NW 1/4                  |
| 735 02-02-24-102-019 | 0.081389 102 N ELM ST                   | WASHINGTON IL 61571 | SEC 24 T26M R3W HOLLAND DORSEY WATHAN & ROBINSON ADDN N 1/2 OF E 1/2 OF LOT 10 BLK 2 NW 1/4           |
| 736 02-02-24-102-020 | 0.081351 100 N ELM ST                   | WASHINGTON IL 61571 | SEC 24 T26N R3W HOLLAND DORSEY WATHAN & ROBINSON ADDN S 1/2 OF E 1/2 OF LOT 10 BLK 2 NW 1/4           |
| 737 02-02-24-103-009 | 0.153873 305 WALNUT ST                  | WASHINGTON IL 61571 | SEC 24 T26N R3W HOLLAND, DORSEY, WATHAN & ROBINSON ADDN LOT 8 AND ADJACENT VACATED ALLEY BLK 1 NW 1/4 |
| 738 02-02-24-103-018 | 0.20604 307 WALNUT ST                   | WASHINGTON IL 61571 | SEC 24 T26N R3W SMITHS ADDN LOT 10 & W 40' OF LOT 9 BLK 5 NW 1/4                                      |
| 739 02-02-24-103-019 | 0.137345 311 WALNUT ST                  | WASHINGTON IL 61571 | SEC 24 T26N R3W SMITHS ADDN LOT 8 & E 10' OF LOT 9 BLK 5 NW 1/4                                       |
| 740 02-02-24-104-017 | 1.669685 401 WALNUT ST                  | WASHINGTON IL 61571 | SEC 24 T26N R3W SMITHS ADDN LOTS 6 THRU 15 BLK 4 NW 1/4                                               |
| 741 02-02-24-105-006 | 0.230083 501-505 WALNUT ST              | WASHINGTON IL 61571 | SEC 24 T26N R3W SMITHS ADDN LOTS 11 & 12 BLOCK 3 NW 1/4                                               |
| 742 02-02-24-105-007 | 0.115027 503 WALNUT ST                  | WASHINGTON IL 61571 | SEC 24 T26N R3W SMITHS ADDN LOT 10 BLOCK 3 NW 1/4                                                     |
| 743 02-02-24-105-013 | 0.114911 507 WALNUT ST                  | WASHINGTON IL 61571 | SEC 24 T26N R4W SMITHS ADDN LOT 9 BLOCK 3 NW 1/4                                                      |
| 744 02-02-24-105-014 | 0.229795 511 WALNUT ST                  | WASHINGTON IL 61571 | SEC 24 T26N R3W SMITHS ADDN LOTS 7 & 8 BLK 3 NW 1/4                                                   |
| 745 02-02-24-106-005 | 0.115075 601 WALNUT ST                  | WASHINGTON IL 61571 | SMITHS ADDN NW 1/4 SEC 24 LOT 11 BLK 2                                                                |
| 746 02-02-24-106-006 | 0.115066 603 WALNUT ST                  | WASHINGTON IL 61571 | SEC 24 T26N R3W SMITHS ADDN LOT 10 BLK 2 NW 1/4                                                       |
| 747 02-02-24-106-007 | 0.13337 605 WALNUT ST                   | WASHINGTON IL 61571 | SEC 24 T25N R4W SMITH'S ADDN LOT 9 & E 10' OF LOT 9 BLK 2 NW 1/4                                      |
| 748 02-02-24-106-012 | 0.114879 607 WALNUT ST                  | WASHINGTON IL 61571 | SEC 24 T26N R3W SMITHS ADDN LOT 8 BLK 2 NW 1/4                                                        |
| 749 02-02-24-106-013 | 0.114869 609 WALNUT ST                  | WASHINGTON IL 61571 | SMITHS ADDN NW 1/4 SEC 24 LOT 7 BLK 2                                                                 |
| 750 02-02-24-106-014 | 0.11486 611 WALNUT ST                   | WASHINGTON IL 61571 | SMITHS ADDN NW 1/4 SEC 24 LOT 6 BLK 2                                                                 |
| 751 02-02-24-107-001 | 1.249 107 N CEDAR ST                    | WASHINGTON IL 61571 | SMITHS ADDN NW 1/4 SEC 24 ALL OF LOTS 1 THRU 8 OF LOT 1 BLK 1                                         |
| 752 02-02-24-108-001 | 0.070701 104 WASHINGTON SQ              | WASHINGTON IL 61571 | SEC 24 T26N R3W ORIGINAL TOWN W 1/2 OF LOT 14 NW 1/4                                                  |
| 753 02-02-24-108-002 | 0.147011 106-110 WASHINGTON SQ          | WASHINGTON IL 61571 | SEC 24 T26N R3W ORIGINAL TOWN W 2' OF LOT 12 ALL OF LOT 13 & E 1/2 LOT 14 NW 1/4                      |
| 754 02-02-24-108-003 | 0.206278 112-118 WASHINGTON SQ          | WASHINGTON IL 61571 | SEC 24 T26N R3W ORIGINAL TOWN LOT 12 & E 23' OF LOT 13 NW 1/4                                         |
| 755 02-02-24-108-006 | 0.141215 WASHINGTON SQ                  | WASHINGTON IL 61571 | SEC 24 T26N R3W ORIGINAL TOWN LOT 11 NW 1/4                                                           |

|                      |          |                                   |                     |                                                                                                                                   |
|----------------------|----------|-----------------------------------|---------------------|-----------------------------------------------------------------------------------------------------------------------------------|
| 756 02-02-24-108-007 | 0.169405 | 115 S MAIN ST A-F                 | WASHINGTON IL 61571 | SEC 24 T26N R3W ORIGINAL TOWN W /12 OF LOT 15 & N 12' OF W 1/2 OF LOT 16 NW 1/4                                                   |
| 757 02-02-24-108-008 | 0.169285 | 100 FORD LN                       | WASHINGTON IL 61571 | SEC 24 T26N R3W ORIGINAL TOWN E 100' OF LOT 15 & E 100' OF N 12' OF LOT 16 NW 1/4                                                 |
| 758 02-02-24-108-010 | 0.216148 | 121 S MAIN ST                     | WASHINGTON IL 61571 | SEC 24 T26N R3W ORIGINAL TOWN S 46' OF LOT 17 NW 1/4                                                                              |
| 759 02-02-24-108-011 | 0.234843 | 123 S MAIN ST                     | WASHINGTON IL 61571 | SEC 24 T26N R3W ORIGINAL TOWN N 50' OF LOT 18 NW 1/4                                                                              |
| 760 02-02-24-108-012 | 0.279375 | 125 S MAIN ST                     | WASHINGTON IL 61571 | SEC 24 T26N R3W ORIGINAL TOWN 10' S SIDE LOT 18 9EXC 30' OF E 70') OF LOT 19 NW 1/4                                               |
| 761 02-02-24-108-013 | 0.183042 | 127 S MAIN ST                     | WASHINGTON IL 61571 | SEC 24 T26N R3W HOLLAND DORSEY WATHAN & ROBINSON ADDN W130' OF LOT 12 BLK 15 NW1/4                                                |
| 762 02-02-24-108-014 | 0.049224 | 107 CATHERINE ST                  | WASHINGTON IL 61571 | ORIG TOWN NW 1/4 SEC 24 S30FT OF E70FT OF LOT 19                                                                                  |
| 763 02-02-24-108-015 | 0.09845  | 107 CATHERINE ST                  | WASHINGTON IL 61571 | HOLLAND DORSEY WATHAN & ROBINSON ADDN NE 1/4 SEC 23 E70' OF LOT 12 BLK 15                                                         |
| 764 02-02-24-108-016 | 0.113965 | 140 WASHINGTON SQ & 106 WALNUT ST | WASHINGTON IL 61571 | SEC 24 T26N R3W ORIGINAL TOWN W 20' OF E 61' OF LOT 27 & W 79' OF SW PT OF LOT 28 (EXC 2' X 59') NW 1/4                           |
| 765 02-02-24-108-017 | 0.072353 | 128 WASHINGTON SQ                 | WASHINGTON IL 61571 | ORIG TOWN NW 1/4 SEC 24 59 FT W END LOT 27 & SW PT LOT 28 2FT X 59FT                                                              |
| 766 02-02-24-108-018 | 0.047948 | 112 WALNUT ST                     | WASHINGTON IL 61571 | SEC 24 T26N R3W ORIGINAL TOWN S 48.6' OF E 41' OF LOT 27 & ADJ TRACT NW 1/4                                                       |
| 767 02-02-24-108-019 | 0.117828 | 120 WALNUT ST                     | WASHINGTON IL 61571 | ORIG TOWN NW 1/4 SEC 24 LOT 29                                                                                                    |
| 768 02-02-24-108-020 | 0.117782 | 126 WALNUT ST                     | WASHINGTON IL 61571 | SEC 24 T26N R3W ORIGINAL TOWN LOT 30 NW 1/4                                                                                       |
| 769 02-02-24-108-021 | 0.31073  | 104 S HIGH ST                     | WASHINGTON IL 61571 | ORIG TOWN NW 1/4 SEC 24 LOT 26                                                                                                    |
| 770 02-02-24-108-022 | 0.425916 | 106 S HIGH ST                     | WASHINGTON IL 61571 | SEC 24 T26N R3W ORIGINAL TOWN N 24 FT OF LOT 24 & ALL LOT 25 NW 1/4                                                               |
| 771 02-02-24-108-023 | 0.199724 | 108 S HIGH ST                     | WASHINGTON IL 61571 | SEC 24 T26N R3W ORIGINAL TOWN S 36' OF LOT 24 & N 4' OF LOT 23 NW 1/4                                                             |
| 772 02-02-24-108-024 | 0.305363 | 110 S HIGH ST                     | WASHINGTON IL 61571 | SEC 24 T26N R3W ORIGINAL TOWN LOT 23 (EXC N 4') NW 1/4                                                                            |
| 773 02-02-24-108-025 | 0.258301 | 112 S HIGH ST                     | WASHINGTON IL 61571 | SEC 24 T26N R3W ORIGINAL TOWN N 50 FT OF LOT 22 NW 1/4                                                                            |
| 774 02-02-24-108-026 | 0.258171 | 114 S HIGH ST                     | WASHINGTON IL 61571 | ORIG TOWN NW 1/4 SEC 24 40' N SIDE LOT 21 AND S10' OF LOT 22                                                                      |
| 775 02-02-24-108-027 | 0.085596 | FORD LN                           | WASHINGTON IL 61571 | ORIG TOWN NW 1/4 SEC 24 W 60FT PT LOTS 20 & 21                                                                                    |
| 776 02-02-24-108-028 | 0.221894 | 116 S HIGH ST                     | WASHINGTON IL 61571 | SEC 24 T26N R3W N 45' OF E 160' (EXC 10'X58.5') OF LOT 20 & S 20' OF E 160' LOT 21                                                |
| 777 02-02-24-108-029 | 0.028769 | FORD LN                           | WASHINGTON IL 61571 | SEC 24 T26N R3W ORIGINAL TOWN S 15' OF W 63.5' LOT 20 NW 1/4                                                                      |
| 778 02-02-24-108-030 | 0.089416 | 109 CATHERINE ST                  | WASHINGTON IL 61571 | SEC 24 T26N R3W HOLLAND DORSEY WATHAN & ROBINSON ADD W 63.5' OF LOT 1 BLK 15 NW 1/4                                               |
| 779 02-02-24-108-031 | 0.039762 | 111 CATHERINE ST                  | WASHINGTON IL 61571 | SEC 24 T26N R3W ORIGINAL TOWN S 25' OF E 55' OF W 118.5' OF LOT 20 & W 4' OF E 101.5' OF LOT 20 NW 1/4                            |
| 780 02-02-24-108-032 | 0.082956 | 111 CATHERINE ST                  | WASHINGTON IL 61571 | SEC 24 T26N R3W HOLLAND, DORSEY, WATHAN & ROBINSON ADDN E 55' OF W 118.5' OF LOT 1 & W 4' OF E 101.5' OF LOT 1 BLK 15 NW 1/4      |
| 781 02-02-24-108-033 | 0.036784 | 118 S HIGH ST                     | WASHINGTON IL 61571 | SEC 24 T26N R3W ORIGINAL TOWN S 15' OF E 101.5' OF LOT 20 (EXC W 4') NW 1/4                                                       |
| 782 02-02-24-108-034 | 0.137012 | 118 S HIGH ST                     | WASHINGTON IL 61571 | SEC 24 T26N R3W HOLLAND, DORSEY, WATHAN & ROBINSON ADDN E 101.5' OF LOT 1 (EXC W 4') BLK 15 NW 1/4                                |
| 783 02-02-24-108-035 | 0.154533 | 117 S MAIN ST                     | WASHINGTON IL 61571 | SEC 24 T26N R3W ORIGINAL TOWN W 106' OF S 48' OF LOT 16 & W 106' OF N 14' OF LOT 17 NW 1/4                                        |
| 784 02-02-24-108-036 | 0.13694  | 120 FORD LN                       | WASHINGTON IL 61571 | SEC 24 T26N R3W ORIGINAL TOWN E 94' OF S 48' OF LOT 16 & E 94' OF N 14' OF LOT 17 NW 1/4                                          |
| 785 02-02-24-108-037 | 0.048705 | 114 WALNUT ST A-D                 | WASHINGTON IL 61571 | SEC 24 T26N R3W ORIGINAL TOWN N 50' OF E 41' OF LOT 28 (EXC TRACT)                                                                |
| 786 02-02-24-109-001 | 0.117733 | 200 WALNUT ST                     | WASHINGTON IL 61571 | ORIG TOWN NW 1/4 SEC 24 LOT 56                                                                                                    |
| 787 02-02-24-109-002 | 0.117688 | 202 WALNUT ST                     | WASHINGTON IL 61571 | SEC 24 T26N R3W ORIGINAL TOWN LOT 55 NW 1/4                                                                                       |
| 788 02-02-24-109-003 | 0.136462 | 204&2041/2 WALNUT ST              | WASHINGTON IL 61571 | ORIG TOWN NW 1/4 SEC 24 W8FT OF LOT 53 & ALL LOT 54                                                                               |
| 789 02-02-24-109-004 | 0.098778 | 206 WALNUT ST                     | WASHINGTON IL 61571 | SEC 24 T26N R3W ORIGINAL TOWN LOT 53 (EXC W 8') NW 1/4                                                                            |
| 790 02-02-24-109-005 | 0.282007 | 104 S ELM ST                      | WASHINGTON IL 61571 | SEC 24 T26N R3W ORIGINAL TOWN LOT 57 NW 1/4                                                                                       |
| 791 02-02-24-109-006 | 0.300614 | 107 S HIGH ST                     | WASHINGTON IL 61571 | SEC 24 T26N R3W ORIGINAL TOWN LOT 58 & N 4' OF LOT 59 NW 1/4                                                                      |
| 792 02-02-24-109-013 | 0.590855 | 104 S ELM ST                      | WASHINGTON IL 61571 | SEC 24 T26N R3W HOLLAND, DORSEY, WATHAN & ROBINSON ADDN LOTS 1, 2, 3, & 4; N 10' OF LOT 5; E 10' X 93' VACATED ALLEY BLK 3 NW 1/4 |
| 793 02-02-24-109-014 | 0.219744 | 106 S ELM ST A-B                  | WASHINGTON IL 61571 | SEC 24 T26N R3W HOLLAND DORSEY WATHAN & ROBINSON ADDN S 50' OF LOT 5 & N17' OF LOT 6 BLK 3 NW 1/4                                 |
| 794 02-02-24-110-001 | 0.303846 | 105 S ELM ST                      | WASHINGTON IL 61571 | HOLLAND DORSEY WATHAN & ROBINSON ADDN NE 1/4 SEC 23 LOTS 20 & 21 BLK 4                                                            |
| 795 02-02-24-110-002 | 0.182553 | S ELM ST                          | WASHINGTON IL 61571 | HOLLAND DORSEY WATHAN & ROBINSON ADDN NE 1/4 SEC 23 LOT 19 BLK 4                                                                  |
| 796 02-02-24-110-010 | 0.156417 | 308 WALNUT ST                     | WASHINGTON IL 61571 | HOLLAND DORSEY WATHAN & ROBINSON ADDN NE1/4 SEC 23 15' ON W SIDE LOT 2 & ALL LOT 3 BLK 4                                          |
| 797 02-02-24-110-011 | 0.193699 | 312 WALNUT ST                     | WASHINGTON IL 61571 | SEC 24 T26N R3W HOLLAND DORSEY WATHAM & ROBINSON ADDN LOT 1 & E35' OF LOT 2 BLK 4 NW 1/4                                          |
| 798 02-02-24-111-001 | 0.116137 | 400 WALNUT ST                     | WASHINGTON IL 61571 | SEC 24 T26N R3W HOLLAND DORSEY WATHAN & ROBINSON ADDN LOT 20 BLK 5 NW 1/4                                                         |
| 799 02-02-24-111-002 | 0.116109 | 402 WALNUT ST                     | WASHINGTON IL 61571 | HOLLAND DORSEY WATHAN & ROBINSON ADDN NE 1/4 SEC 23 LOT 21 BLK 5                                                                  |
| 800 02-02-24-111-003 | 0.116079 | 404 WALNUT ST                     | WASHINGTON IL 61571 | HOLLAND DORSEY WATHAN & ROBINSON ADDN NE 1/4 SEC 23 LOT 22 BLK 5                                                                  |
| 801 02-02-24-111-012 | 0.104752 | 406 WALNUT ST                     | WASHINGTON IL 61571 | SEC24 T26N R3W HOLLAND DORSEY WATHAN & ROBINSON ADDN LOT 3 (EXC E 5') BLK 5 NW 1/4                                                |
| 802 02-02-24-111-013 | 0.24433  | 410 WALNUT ST 1A-2A & 1/2         | WASHINGTON IL 61571 | SEC 24 T26N R3W HOLLAND DORSEY WATHAN & ROBINSON ADDN LOTS 1 & 2 & E5' OF LOT 3 BLK 5 NW 1/4                                      |
| 803 02-02-24-112-001 | 0.139318 | 500 WALNUT ST                     | WASHINGTON IL 61571 | HOLLAND DORSEY WATHAN & ROBINSON ADDN NE 1/4 SEC 23 LOT 12 & W10' OF LOT 13 BLK 6                                                 |
| 804 02-02-24-112-002 | 0.208897 | 502 WALNUT ST                     | WASHINGTON IL 61571 | SEC 23 T26N R3W HOLLAND DORSEY WATHAN & ROBINSON ADDN E 40' OF LOT 13 & ALL LOT 14 NW 1/4                                         |
| 805 02-02-24-112-003 | 0.115994 | 506 WALNUT ST                     | WASHINGTON IL 61571 | SEC 24 T26N R3W HOLLAND DORSEY WATHAN & ROBINSONS ADDN LOT 3 BLK 6 NW 1/4                                                         |
| 806 02-02-24-112-004 | 0.115965 | 508 WALNUT ST                     | WASHINGTON IL 61571 | HOLLAND DORSEY WATHAN & ROBINSON ADDN NE 1/4 SEC 23 LOT 2 BLK 6                                                                   |
| 807 02-02-24-112-005 | 0.115937 | 510 WALNUT ST                     | WASHINGTON IL 61571 | HOLLAND DORSEY WATHAN & ROBINSON ADDN LOT 1 BLK 6 NE 1/4                                                                          |
| 808 02-02-24-112-006 | 1.398416 | 108 S SPRUCE ST                   | WASHINGTON IL 61571 | SEC 24 T26N R3W HOLLAND DORSEY WATHAN & ROBINSON ADDN SCHOOL LOT NE 1/4                                                           |
| 809 02-02-24-114-001 | 1.176903 | 105 S SPRUCE ST                   | WASHINGTON IL 61571 | HOLLAND DORSEY WATHAN & ROBINSON ADDN NE 1/4 SEC 23 LOTS 16 THRU 22 BLK 7                                                         |

|     |                  |          |      |                |                     |                                                                                                              |
|-----|------------------|----------|------|----------------|---------------------|--------------------------------------------------------------------------------------------------------------|
| 810 | 02-02-24-114-006 | 0.115483 | 606  | WALNUT ST      | WASHINGTON IL 61571 | SEC 24 T26N R3W HOLLAND, DORSEY, WATHAN & ROBINSON ADDN LOT 3 & ADJ N SFT VAC ALLEYBLK 7 NW 1/4              |
| 811 | 02-02-24-114-007 | 0.230879 | 608  | WALNUT ST      | WASHINGTON IL 61571 | SEC 24 T26N R3W HOLLAND DORSEY WATHAN & ROBINSON ADDN LOTS 1 & 2 & ADJ N 5FT VAC ALLEYBLK 7 NE 1/4           |
| 812 | 02-02-24-115-001 | 0.344947 | 101  | S CEDAR ST     | WASHINGTON IL 61571 | SEC 24 T26N R3W HOLLAND DORSEY WATHAN & ROBINSON ADDN LOTS 1 2 & 3 BLK 8 NW 1/4                              |
| 813 | 02-02-24-200-007 | 0.153003 | 900  | E JEFFERSON ST | WASHINGTON IL 61571 | SEC 24 T26N R3W ESSIG CROSS ADDN SUB OF LOT A LOT 11 NE 1/4                                                  |
| 814 | 02-02-24-200-008 | 0.153166 | 902  | E JEFFERSON ST | WASHINGTON IL 61571 | SEC 24 T26N R3W ESSIG CROSS ADDN SUBD OF LOT A LOT 12 NE 1/4                                                 |
| 815 | 02-02-24-200-009 | 0.153261 | 904  | E JEFFERSON ST | WASHINGTON IL 61571 | SEC 24 T26N R3W ESSIG CROSS ADDN SUBD OF LOT A LOT 13 NE 1/4                                                 |
| 816 | 02-02-24-200-010 | 0.250168 | 910  | E JEFFERSON ST | WASHINGTON IL 61571 | SEC 24 T26N R3W ESSIG CROSS ADDN LOTS 14 & 15 (EXC ELY TRACT) NE 1/4                                         |
| 817 | 02-02-24-200-014 | 0.145702 | 101  | HARVEY ST      | WASHINGTON IL 61571 | SEC 24 T26N R3W PT OF ESSIG-CROSS SUBD PARCEL A NE 1/4                                                       |
| 818 | 02-02-24-200-015 | 0.577117 | 811  | WALNUT ST      | WASHINGTON IL 61571 | SEC 24 T26N R3W ESSIG CROSS ADD ALL LOT B & LOT 18 (EXC N 24') ALSO SUBLOT B NE 1/4                          |
| 819 | 02-02-24-200-016 | 0.134738 | 901  | WALNUT ST      | WASHINGTON IL 61571 | SEC 24 T26N R3W ESSIG CROSS ADDN LOT 17 NE 1/4                                                               |
| 820 | 02-02-24-200-017 | 0.167585 | 903  | WALNUT ST      | WASHINGTON IL 61571 | ESSIG CROSS ADDN SUBD OF LOT A NE 1/4 SEC 24-26 LOT 16                                                       |
| 821 | 02-02-24-200-018 | 0.029483 | W    | JEFFERSON ST   | WASHINGTON IL 61571 | SEC 24 T26N R3W ESSIG-CROSS ADDN ELY TRIANGLE OF LOT 15 NE 1/4                                               |
| 822 | 02-02-24-201-004 | 0.514754 | 902  | WALNUT ST      | WASHINGTON IL 61571 | SEC 24 T26N R3W LOT 1 OF SUBLOT B S OF RD ALSO ADJ TRACTS NE 1/4 "BOWLING ALLEY" NE 1/4                      |
| 823 | 02-02-24-201-005 | 0.140053 | 902  | WALNUT         | WASHINGTON IL 61571 | SEC 24 T26N R3W W 146.57' OF LOT V OF SUBLOT A NE 1/4                                                        |
| 824 | 02-02-24-201-006 | 0.281864 | 908  | WALNUT ST      | WASHINGTON IL 61571 | SEC 24 T26N R3W SUBLOT W OF SUBLOT A & E 31.35' OF SUBLOT V OF SUBLOT A NE 1/4                               |
| 825 | 02-02-24-201-007 | 0.448233 | 910  | WALNUT ST      | WASHINGTON IL 61571 | SEC 24 T26N R3W SUBLOT X & SUBLOT Y OF SUBLOT A NE 1/4 .40 AC                                                |
| 826 | 02-02-24-201-008 | 0.240883 | 1004 | WALNUT ST      | WASHINGTON IL 61571 | SEC 24 T26N R3W SUBLOT Z .20 AC OF SUBLOT A WAUHOPS SUBD & .39 AC TRACT ABD RR NE 1/4 .59 AC                 |
| 827 | 02-02-24-201-010 | 0.250047 | 902  | WALNUT ST      | WASHINGTON IL 61571 | SEC 24 T26N R3W PT LOT 3 OF SUBLOT B OF NE 1/4                                                               |
| 828 | 02-02-24-201-014 | 1.086735 | 910  | WALNUT ST      | WASHINGTON IL 61571 | SEC 24 T26N R3W TRACT OF ABANDONED RR (AT & SF) PART W 1/2 & PART E 1/2 (EXC .04 ACRE TRACT) NE 1/4 .76 ACRE |
| 829 | 02-02-24-201-025 | 3.054326 | 900  | WALNUT ST      | WASHINGTON IL 61571 | SEC 24 T26N R3W NE 1/4 3.05 AC RP LUMBER                                                                     |
| 830 | 02-02-24-201-026 | 3.763256 | 901  | WALNUT ST      | WASHINGTON IL 61571 | SEC 24 T26N R3W NE 1/4 3.76 AC RP LUMBER                                                                     |
| 831 | 02-02-24-202-010 | 0.580699 | 814  | STATE ST       | WASHINGTON IL 61571 | SEC 24 T26N R3W DEL MAR ADDN LOT 51 (EXC TRIANG TRACT) NE 1/4                                                |
| 832 | 02-02-24-202-010 | 0.580699 | 814  | STATE ST       | WASHINGTON IL 61571 | SEC 24 T26N R3W DEL MAR ADDN LOT 51 (EXC TRIANG TRACT) NE 1/4                                                |
| 833 | 02-02-24-202-013 | 0.420131 | 901  | WALNUT ST      | WASHINGTON IL 61571 | SEC 24 T26N R3W SUB LOT E & TRIANG TRACT IN SW COR OF LOT 51 OF DEL MAR ADDN NE 1/4 .42 AC RP LUMBER         |
| 834 | 02-02-24-202-014 | 0.029362 | 902  | WALNUT ST      | WASHINGTON IL 61571 | SEC 24 T26N R3W SUB LOT E & TRIANG TRACT IN SW COR OF LOT 51 OF DEL MAR ADDN NE 1/4 .032 AC RP LUMBER        |
| 835 | 02-02-24-204-009 | 0.052459 | 100  | LYNN ST        | WASHINGTON IL 61571 | NE 1/4 DELMAR ADDITION LOT 25 & ADJACENT WLY TRIANGULAR TRACT                                                |
| 836 | 02-02-24-204-010 | 0.126225 | 100  | LYNN ST        | WASHINGTON IL 61571 | SEC 24 T26N R3W DELMAR ADDITION LOT 24 & PORTION OF ABANDONED RR NE 1/4 .12 AC                               |

1,511 Acres

2.36 Square Miles

#### Add Connecting Strips

iec 23 T26N R3W of NE 1/4, Peoria St/US BR 24 Right-of-Way approximate 60' width along street centerline at crossing TP&W RR property.

iec 23 T26N R3W of SW 1/4, N. Main St/CH 3 Right-of-Way approximate 60' width along street centerline at crossing TP&W RR property.

2.583 Square miles including connecting strips and right-of-way within Enterprise Zone boundary.

## LEGAL DESCRIPTON OF GERMANTOWN HILLS COMPONENT

| Property Identification # | Owner, Site Address                  | Legal Description                                                             |
|---------------------------|--------------------------------------|-------------------------------------------------------------------------------|
| 0827100058                | 610 STATE ROUTE 116,<br>METAMORA, IL | T27N - R3W - S27 TRACT A-1 LOURDES<br>POINT SUBD NW 1/4                       |
| 0828300061                | 110 FANDEL RD                        | T27N - R3W - S28 ALL BLK. 1 & SCHOOL<br>LOT DURSTS ADDN                       |
| 0828300068                | 204 FANDEL RD                        | T27N - R3W - S28 PT NW1/4 SW1/4                                               |
| 0828300069                | FANDEL RD                            | T27N - R3W - S28 PAR IN NW COR<br>NW1/4 SW1/4                                 |
| 0828300070                | 110 FANDEL RD                        | T27N - R3W - S28 PT NW1/4 SW1/4                                               |
| 0828301043                | ROUTE 116                            | T27N - R3W - S28 PT N SIDE SW1/4                                              |
| 0828301056                | 500 E ROUTE 116                      | T27N - R3W - S28 PT SW1/4 S RT116 & E<br>TIMBERLAN                            |
| 0828301059                | 109 ELIZABETH PT DR                  | T27N - R3W - S28 PART N 1/2 E 1/2 NW<br>1/4 SEC 28                            |
| 0828301060                | 130 ENTERPRISE                       | T27N - R3W - S28 PART N 1/2 E 1/2 SW<br>1/4 SEC 28                            |
| 0828301061                | 105 ELIZABETH POINTE DR              | T27N - R3W - S28 A PT OF SW1/4 S OF<br>RT 116 AND E OF TIMBERLAN ROAD 1<br>AC |
| 0829301006                | ANKER LANE                           | T27N - R3W - S29 PT NE1/4 SW 1/4                                              |
| 0829301035                | ROUTE 116                            | T27N - R3W - S29 PARCEL SE1/4 SW1/4                                           |
| 0829301047                | TUCKAWAY MANOR LLC                   | T27N - R3W - S29 PART OF E1/2 SW1/4                                           |
| 0829400014                | 201 JERRY AVENUE                     | T27N - R3W - S29 LOT 1 SE1/4<br>JERRYVILLE SUBD                               |
| 0829400015                | 371 OLD GERMANTOWN RD                | T27N - R3W - S29 N1/2 OF LOTS 5 6 7<br>SE1/4 JERRYVILLE SUBD                  |
| 0829400016                | 361-367 OLD GERMANTOWN RD            | T27N - R3W - S29 LOTS 2,3,4,S1/2 5,6,7 &<br>N1/2 VAC ST. JERRYVILLE SUBD      |
| 0829400017                | 375 OLD GERMANTOWN                   | T27N - R3W - S29 LOT 8 & W 40FT OF<br>LOT 9 SE1/4 JERRYVILLE SUBD             |
| 0829400049                | 401 WOODLAND KNOLLS ROAD             | T27N - R3W - S29 LOT 1 PER PLAT, W1/2                                         |
| 0829400072                | 400 WOODLAND KNOLLS RD               | T27N - R3W - S29 PAR II IN SW1/4<br>SE1/4(EX R/W)                             |
| 0829400078                | 212 ANKER LANE                       | T27N - R3W - S29 20' STP ADJ W LINE<br>SE1/4                                  |
| 0829400085                | 410 JUBILEE LN                       | T27N - R3W - S29 TRT V IN SW1/4 SE1/4                                         |
| 0829400086                | 505 WOODLAND KNOLLS RD               | T27N - R3W - S29 TRACT S IN N1/2 SE1/4                                        |
| 0829400087                | 601-607 TEN MILE CREEK RD            | T27N - R3W - S29 PAR 300' X 222.9' & PT<br>O.L. A                             |
| 0829400101                | WOODLAND KNOLLS ROAD                 | T27N - R3W - S29 PART NW1/4 S OF<br>TRACT S                                   |
| 0829400106                | 379 OLD GERMANTOWN RD                | T27N - R3W - S29 LOTS 11 THRU 13<br>JERRYVILLE SUBD                           |
| 0829400107                | OLD GERMANTOWN RD                    | T27N - R3W - S29 E PART LOT 9 & ALL<br>LOT 10 JERRYVILLE SUBD                 |
| 0829402045                | 505 TEN MILE CREEK RD                | T27N - R3W - S29 LOT A & PT LOT B                                             |
| 0829402046                | 511 TEN MILE CREEK RD                | T27N - R3W - S29 PART LOT B                                                   |



| Property Identification # | Owner, Site Address          | Legal Description                                                              |
|---------------------------|------------------------------|--------------------------------------------------------------------------------|
| 0829402049                | 401 OLD GERMANTOWN RD        | T27N - R3W - S29 LOT 9B PT PEDRICKS SOUTH SIDE SUBDIVISION & PT SE 1/4 SE 1/4  |
| 0829402050                | 399 OLD GERMANTOWN RD        | T27N - R3W - S29 LOT 9A PT. PEDRICKS SOUTH SIDE SUBDIVISION & PT SE 1/4 SE 1/4 |
| 0829403001                | 411 413 415 & 417 JUBILEE LN | T27N - R3W - S29 LOT 2 GERMANTOWN CROSSING SUBD                                |
| 0829403002                | 409 JUBILEE LN               | T27N - R3W - S29 LOT 1-B GERMANTOWN CROSSING SUBD                              |
| 0829403003                | JUBILEE LANE                 | T27N - R3W - S29 LOT 2 GERMANTOWN CROSSING SUBD                                |
| 0829403004                | 505 JUBILEE LN               | T27N - R3W - S29 LOT 3 GERMANTOWN CROSSING SUBD                                |
| 0829403005                | CEFCU                        | T27N - R3W - S29 LOT 4 GERMANTOWN CROSSING SUBD                                |
| 0829403008                | 523 JUBILEE LN               | T27N - R3W - S29 PART LOT 5 GERMANTOWN CROSSING SUBD                           |
| 0829403009                | 507 - 521 JUBILEE LN         | T27N - R3W - S29 PART LOT 5 GERMANTOWN CROSSING SUBD                           |
| 0829403012                | 510 WOODLAND KNOLLS RD       | T27N - R3W - S29 PART LOT 5 GERMANTOWN CROSSING SUBD                           |
| 0829403013                | JUBILEE LANE                 | T27N-R3W GERMANTOWN CROSSING SUBE LOT 5 PART OF W 1/2 SE 1/4                   |
| 0829403014                | JUBILEE LANE                 | N27-3W GERMANTOWN CROSSING SUBD LOT 5 PART S 1/2 SE 1/4 SEC 29                 |
| 0829406002                | WOODLAND KNOLLS ROAD         | T27N - R3W - S29 LOT 2 HOLLAND KNOLLS TRACE                                    |
| 0829406003                | WOODLAND KNOLLS ROAD         | T27N - R3W - S29 LOT 3 HOLLAND KNOLLS TRACE                                    |
| 0829406004                | WOODLAND KNOLLS ROAD         | T27N - R3W - S29 LOT 5 HOLLAND KNOLLS TRACE                                    |
| 0829406005                | WOODLAND KNOLLS ROAD         | T27N - R3W - S29 LOT 4 HOLLAND KNOLLS TRACE                                    |
| 0829406006                | WOODLAND KNOLLS ROAD         | T27N - R3W - S29 PART LOT 1 HOLLAND KNOLLS TRACE                               |
| 0829406007                | WOODLAND KNOLLS ROAD         | T27N - R3W - S29 PART LOT 1 HOLLAND KNOLLS TRACE                               |

All of the aforesaid parcels lie in Woodford County, Illinois.

ALSO: All public right of way lying adjacent to any boundary line of any of the foregoing parcels which right of way is used or dedicated for use as a street, road, alley or highway.

ALSO: A strip of land 3 feet of even width lying northwesterly of and adjacent to that portion of the center line of Illinois Route 116 lying in section 36 of Springbay Township, in sections 28, 29, 31 and 32 of Worth Township, in the southwest quarter of the northwest quarter of section 27 of Worth Township and in the east 1/2 of the southeast quarter of the northwest quarter of section 27 of Worth Township, all in Woodford County, Illinois.

# LEGAL DESCRIPTION OF TAZEWELL COMPONENT

| PIN              | township_n | site_address             | site_csz             | gross_acre | class | legal                                                                              |
|------------------|------------|--------------------------|----------------------|------------|-------|------------------------------------------------------------------------------------|
| 01-01-01-100-011 | FONDULAC   | 5601 N MAIN ST           | EAST PEORIA IL 61611 | 1.460      | 0060  | SEC 1 T26N R4W PT OF SE 1/4 OF NW 1/4 (EXC STATE) NW 1/4 1.46 AC                   |
| 01-01-01-100-018 | FONDULAC   | 1044 SPRING BAY RD       | EAST PEORIA IL 61611 | 2.310      | 0060  | SEC 1 T26N R4W TRACT A NW 1/4 2.31 AC                                              |
| 01-01-01-100-020 | FONDULAC   | 154 FAUBER RD            | EAST PEORIA IL 61611 | 0.680      | 0040  | SEC 1 T26N R4W TRACT C NW 1/4 .68 AC                                               |
| 01-01-01-100-023 | FONDULAC   | 1062 BARBARA LN          | EAST PEORIA IL 61611 | 3.980      | 0030  | SEC 1 T26N R4W PT OF SW1/4 OF (2.98 ACRES EXEMPT & 1 ACRE ASSESSED) NW 1/4         |
| 01-01-01-100-023 | FONDULAC   | 1062 BARBARA LN          | EAST PEORIA IL 61611 | 3.980      | 0030  | SEC 1 T26N R4W PT OF SW1/4 OF (2.98 ACRES EXEMPT & 1 ACRE ASSESSED) NW 1/4         |
| 01-01-01-100-025 | FONDULAC   | N MAIN ST                | EAST PEORIA IL 61611 | 26.630     | 0021  | SEC 1 T26N R4W PT OF S 1/2 (EX STATE & TRACTS) NW 1/4 26.63 ACRES                  |
| 01-01-01-100-025 | FONDULAC   | N MAIN ST                | EAST PEORIA IL 61611 | 26.630     | 0021  | SEC 1 T26N R4W PT OF S 1/2 (EX STATE & TRACTS) NW 1/4 26.63 ACRES                  |
| 01-01-01-100-028 | FONDULAC   | 1065 UPPER SPRING BAY RD | EAST PEORIA IL 61611 | 1.000      | 0040  | SEC 1 T26N R4W PT OF S 1/2 NW 1/4 1.00 AC                                          |
| 01-01-01-100-036 | FONDULAC   | 1061 BARBARA LN          | EAST PEORIA IL 61611 | 0.000      | 0030  | SEC 1 T26N R4W SWLY PART OF W 1/2 NW 1/4 .58 ACRE                                  |
| 01-01-01-100-036 | FONDULAC   | 1061 BARBARA LN          | EAST PEORIA IL 61611 | 0.000      | 0030  | SEC 1 T26N R4W SWLY PART OF W 1/2 NW 1/4 .58 ACRE                                  |
| 01-01-01-101-001 | FONDULAC   | 1054 & 1056 BARBARA LN   | EAST PEORIA IL 61611 | 0.000      | 0040  | SEC 1 T26N R4W ARROWHEAD ACRES LOT 10 NW 1/4                                       |
| 01-01-01-101-002 | FONDULAC   | 1058 & 1060 BARBARA LN   | EAST PEORIA IL 61611 | 0.000      | 0040  | SEC 1 T26N R4W ARROWHEAD ACRES LOT 9 NW 1/4                                        |
| 01-01-01-101-003 | FONDULAC   | 126 & 128 FAUBER RD      | EAST PEORIA IL 61611 | 0.000      | 0040  | SEC 1 T26N R4W ARROWHEAD ACRES LOT 8 NW 1/4                                        |
| 01-01-01-101-004 | FONDULAC   | 134 & 136 FAUBER RD      | EAST PEORIA IL 61611 | 0.000      | 0040  | SEC 1 T26N R4W ARROWHEAD ACRES LOT 7 NW 1/4                                        |
| 01-01-01-101-005 | FONDULAC   | 142 & 144 FAUBER RD      | EAST PEORIA IL 61611 | 0.000      | 0040  | SEC 1 T26N R4W ARROWHEAD ACRES LOT 6 NW 1/4                                        |
| 01-01-01-101-006 | FONDULAC   | 150 & 152 FAUBER RD      | EAST PEORIA IL 61611 | 0.000      | 0040  | SEC 1 T26N R4W ARROWHEAD ACRES LOT 5 NW 1/4                                        |
| 01-01-01-101-007 | FONDULAC   | 120 FAUBER RD            | EAST PEORIA IL 61611 | 0.730      | 0030  | SEC 1 T26N R4W TRACT B NW 1/4 .73 AC                                               |
| 01-01-01-101-008 | FONDULAC   | 122 & 124 FAUBER RD      | EAST PEORIA IL 61611 | 0.000      | 0040  | SEC 1 T26N R4W ARROWHEAD ACRES LOT 4 NW 1/4                                        |
| 01-01-01-101-009 | FONDULAC   | 130 & 132 FAUBER RD      | EAST PEORIA IL 61611 | 0.000      | 0040  | SEC 1 T26N R4W ARROWHEAD ACRES LOT 3 NW 1/4                                        |
| 01-01-01-101-010 | FONDULAC   | FAUBER RD                | EAST PEORIA IL 61611 | 0.000      | 0030  | SEC 1 T26N R4W ARROWHEAD ACRES LOT 2 NW 1/4                                        |
| 01-01-01-101-011 | FONDULAC   | 146 & 148 FAUBER RD      | EAST PEORIA IL 61611 | 0.000      | 0040  | SEC 1 T26N R4W ARROWHEAD ACRES LOT 1 NW 1/4                                        |
| 01-01-01-300-003 | FONDULAC   | 1044 SPRING BAY RD       | EAST PEORIA IL 61611 | 4.430      | 0060  | SEC 1 T26N R4W LOT 13 SW 1/4 4.43 AC                                               |
| 01-01-01-301-001 | FONDULAC   | FAUBER RD (OFF OF)       | EAST PEORIA IL 61611 | 83.860     | 0021  | SEC 1 T26N R4W ALL S OF RD (EXC TRACTS & EXC STATE OF IL) SW 1/4 83.86 AC          |
| 01-01-01-301-002 | FONDULAC   | 163 FAUBER RD            | EAST PEORIA IL 61611 | 3.770      | 0060  | SEC 1 T26N R4W PT OF NE 1/4 (EXC STATE) SW 1/4 3.77 AC                             |
| 01-01-01-301-003 | FONDULAC   | 5525 N MAIN ST           | EAST PEORIA IL 61611 | 0.620      | 0060  | SEC 1 T26N R4W TRACT IN NE CORNER SW 1/4 .60 AC                                    |
| 01-01-01-301-004 | FONDULAC   | 5321 N MAIN ST           | EAST PEORIA IL 61611 | 0.620      | 0060  | SEC 1 T26N R4W PT OF NE 1/4 SW 1/4 .62 AC                                          |
| 01-01-01-301-005 | FONDULAC   | 5309 N MAIN ST           | EAST PEORIA IL 61611 | 0.730      | 0060  | SEC 1 T26N R4W PT OF SW 1/4 (EXC STATE) SW 1/4 .73 AC                              |
| 01-01-01-301-006 | FONDULAC   | 1018 SPRING BAY RD       | EAST PEORIA IL 61611 | 1.000      | 0040  | SEC 1 T26N R4W 1 AC TRACT OF NE 1/4 SW 1/4 1.00 AC                                 |
| 01-01-01-301-007 | FONDULAC   | 1016 SPRING BAY RD       | EAST PEORIA IL 61611 | 0.500      | 0040  | SEC 1 T26N R4W TRACT OF SW 1/4 SW 1/4 .50 AC                                       |
| 01-01-01-301-008 | FONDULAC   | 1014 SPRING BAY RD       | EAST PEORIA IL 61611 | 0.440      | 0040  | SEC 1 T26N R4W PT OF SW 1/4 SW 1/4 .44 AC                                          |
| 01-01-01-301-009 | FONDULAC   | 1012 SPRING BAY RD       | EAST PEORIA IL 61611 | 0.500      | 0040  | SEC 1 T26N R4W PT OF SW 1/4 SW 1/4 .50 AC                                          |
| 01-01-01-301-010 | FONDULAC   | 1010 SPRING BAY RD       | EAST PEORIA IL 61611 | 1.000      | 0040  | SEC 1 T26N R4W 1 AC TRACT OF SW 1/4 SW 1/4 1.00 AC                                 |
| 01-01-01-301-011 | FONDULAC   | 1008 SPRING BAY RD       | EAST PEORIA IL 61611 | 1.000      | 0040  | SEC 1 T26N R4W TRACT OF SW 1/4 (EXC STATE) SW 1/4 1.00 AC                          |
| 01-01-01-301-012 | FONDULAC   | 1006 SPRING BAY RD       | EAST PEORIA IL 61611 | 0.900      | 0040  | SEC 1 T26N R4W TRACT OF SW 1/4 (EXC STATE) SW 1/4 .90 AC                           |
| 01-01-01-301-013 | FONDULAC   | 1004 SPRING BAY RD       | EAST PEORIA IL 61611 | 0.920      | 0040  | SEC 1 T26N R4W TRACT OF SW 1/4 (EXC STATE) SW 1/4 .92 AC                           |
| 01-01-01-301-014 | FONDULAC   | 1000 SPRING BAY RD       | EAST PEORIA IL 61611 | 0.500      | 0040  | SEC 1 T26N R4W TRACT OF SW 1/4 (EXC STATE) SW 1/4 .50 AC                           |
| 01-01-01-301-015 | FONDULAC   | 124 W SPRING CREEK RD    | EAST PEORIA IL 61611 | 0.200      | 0040  | SEC 1 T26N R4W PT OF SW 1/4 SW 1/4 .20 AC                                          |
| 01-01-01-301-016 | FONDULAC   | 120 W SPRING CREEK RD    | EAST PEORIA IL 61611 | 0.700      | 0040  | SEC 1 T26N R4W PT OF SW 1/4 .70 AC                                                 |
| 01-01-01-301-017 | FONDULAC   | 116 W SPRING CREEK RD    | EAST PEORIA IL 61611 | 0.230      | 0040  | SEC 1 T26N R4W 80' X 90' TRACT OF SW 1/4 SW 1/4 .23 AC                             |
| 01-01-01-301-018 | FONDULAC   | 112 W SPRING CREEK RD    | EAST PEORIA IL 61611 | 0.150      | 0040  | SEC 1 T26N R4W PT OF SW 1/4 SW 1/4 .15 AC                                          |
| 01-01-01-301-019 | FONDULAC   | 5213 N MAIN ST           | EAST PEORIA IL 61611 | 4.890      | 0040  | SEC 1 T26N R4W PT OF SW 1/4 SW 1/4 4.89 AC                                         |
| 01-01-01-301-021 | FONDULAC   | 5213 N MAIN ST           | EAST PEORIA IL 61611 | 2.870      | 0011  | SEC 1 T26N R4W TRACT X (EXC PT TO STATE) SW 1/4 2.87 AC                            |
| 01-01-01-301-025 | FONDULAC   | 127 FAUBER LN            | EAST PEORIA IL 61611 | 0.000      | 0060  | SEC 1 T26N R4W TRACT B (EXC 266.59 X 203.88 TRACT) SW 1/4                          |
| 01-01-01-301-027 | FONDULAC   | 127 FAUBER RD            | EAST PEORIA IL 61611 | 0.000      | 0030  | SEC 1 T26N R4W TRACT A-2 (EXC 266.59 X 185.56' TRACT) SW 1/4                       |
| 01-01-01-301-029 | FONDULAC   | FAUBER RD                | EAST PEORIA IL 61611 | 0.000      | 0030  | SEC 1 T26N R4W LOT A-1 (EXC 115.63 X 266.59' TRACT) SW 1/4                         |
| 01-01-01-301-031 | FONDULAC   | FAUBER RD                | EAST PEORIA IL 61611 | 3.720      | 0030  | SEC 1 T26N R4W TRACT C SW 1/4 3.72 AC PB GGG 124                                   |
| 01-01-01-302-001 | FONDULAC   | 151 FAUBER RD            | EAST PEORIA IL 61611 | 0.000      | 0040  | SEC 1 T26N R4W FAUBER'S SUBD LOT 6 SW 1/4                                          |
| 01-01-01-302-002 | FONDULAC   | 153 FAUBER RD            | EAST PEORIA IL 61611 | 0.000      | 0040  | SEC 1 T26N R4W FAUBER'S SUBD LOT 5 SW 1/4                                          |
| 01-01-01-302-003 | FONDULAC   | 155 FAUBER RD            | EAST PEORIA IL 61611 | 0.000      | 0040  | SEC 1 T26N R4W FAUBER'S SUBD LOT 4 SW 1/4                                          |
| 01-01-01-302-006 | FONDULAC   | 159 FAUBER RD            | EAST PEORIA IL 61611 | 0.000      | 0040  | SEC 1 T26N R4W FAUBER'S SUBD LOT 1 SW 1/4                                          |
| 01-01-01-302-010 | FONDULAC   | 157 FAUBER RD            | EAST PEORIA IL 61611 | 0.000      | 0040  | SEC 1 T26N R4W FAUBER'S SUB LOTS 2 & 3 SW 1/4                                      |
| 01-01-11-400-001 | FONDULAC   | 201 UPPER FREE BRIDGE RD | EAST PEORIA IL 61611 | 6.260      | 0060  | SEC 11 T26N R4W PT OF NW 1/4 (410' FRONTAGE) SE 1/4 6.26 AC                        |
| 01-01-11-400-002 | FONDULAC   | 119 HIATT LN             | EAST PEORIA IL 61611 | 6.000      | 0060  | SEC 11 T26N R4W 550' X 475' TRACT W OF RR #116 SE 1/4 6 AC                         |
| 01-01-11-400-004 | FONDULAC   | N MAIN ST                | EAST PEORIA IL 61611 | 9.020      | 0080  | SEC 11 T26N R4W LOT 3 & 30' STRIP NORTH & ADJ 9.02 AC                              |
| 01-01-11-400-006 | FONDULAC   | N MAIN ST                | EAST PEORIA IL 61611 | 2.860      | 0080  | SEC 11 T26N R4W W PT OF LOT 11 SE 1/4 2.86 AC                                      |
| 01-01-11-400-007 | FONDULAC   | N MAIN ST                | EAST PEORIA IL 61611 | 0.670      | 0060  | SEC 11 T26N R4W S PT OF LOT 11 & 100' X 164' IN SE CORNER OF SW 1/4 SDE 1/4 .63 AC |
| 01-01-11-400-016 | FONDULAC   | 4307 N MAIN ST           | EAST PEORIA IL 61611 | 3.740      | 0060  | SEC 11 T26N R4W PT SW 1/4 OF SE 1/4 3.74 AC                                        |
| 01-01-11-400-017 | FONDULAC   | N MAIN ST                | EAST PEORIA IL 61611 | 4.420      | 0060  | SEC 11 T26N R4W PT OF W 1/2 SE 1/4 4.42 AC                                         |
| 01-01-11-400-022 | FONDULAC   | 401 TRUCK HAVEN RD       | EAST PEORIA IL 61611 | 0.000      | 0060  | SEC 11 T26N R4W TRUCK HAVEN SUB SEC 1 LOT 1 SE 1/4 7.87 AC                         |
| 01-01-11-400-023 | FONDULAC   | 405 TRUCK HAVEN RD       | EAST PEORIA IL 61611 | 2.820      | 0060  | SEC 11 T26N R4W LOT B OF SW 1/4 OF SE 1/4 2.82 AC                                  |
| 01-01-11-400-024 | FONDULAC   | TRUCK HAVEN RD           | EAST PEORIA IL 61611 | 1.380      | 0060  | SEC 11 T26N R4W LOT C OF SW 1/4 OF SE 1/4 1.38 ACRES                               |
| 01-01-11-400-025 | FONDULAC   | TRUCK HAVEN RD           | EAST PEORIA IL 61611 | 0.260      | 0030  | SEC 11 T26N R4W LOT D OF W 1/2 SE 1/4 .26 AC                                       |
| 01-01-11-400-026 | FONDULAC   | 201 UPPER FREE BRIDGE RD | EAST PEORIA IL 61611 | 4.170      | 0030  | SEC 11 T26N R4W TRACT 418' X 438' IN NW CORNER OF SE 1/4 4.17 AC                   |
| 01-01-11-400-028 | FONDULAC   | 407 TRUCK HAVEN RD       | EAST PEORIA IL 61611 | 2.400      | 0060  | SEC 11 T26N R4W LOT F (EXC TRACT) SE 1/4 2.40 AC                                   |

## LEGAL DESCRIPTION OF TAZEWELL COMPONENT

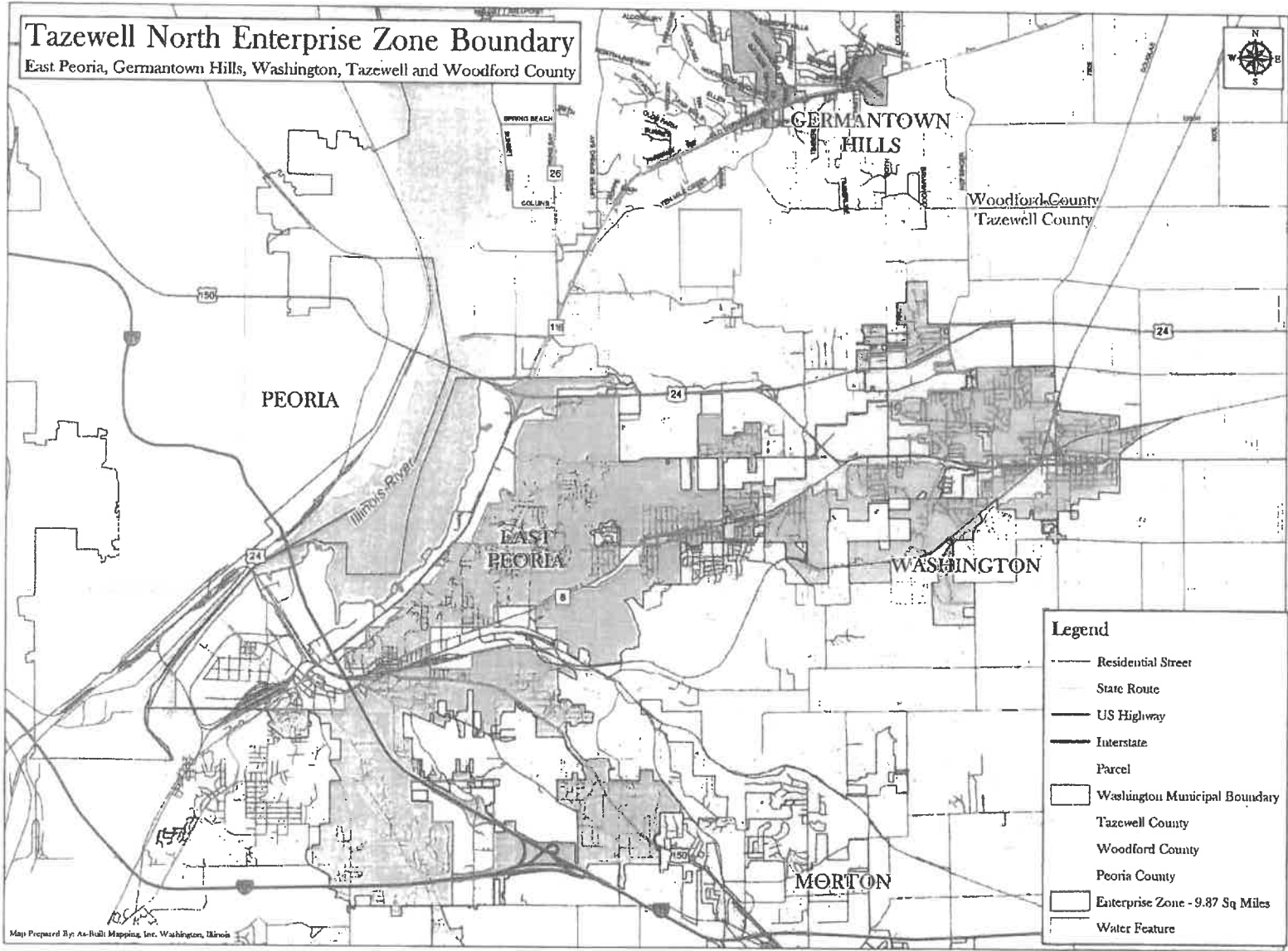
|                  |            |                          |                      |          |      |                                                                                               |
|------------------|------------|--------------------------|----------------------|----------|------|-----------------------------------------------------------------------------------------------|
| 01-01-11-400-029 | FONDULAC   | 408 TRUCK HAVEN RD       | EAST PEORIA IL 61611 | 3,170    | 0060 | SEC 11 T26N R4W LOT E SE 1/4 3.17 AC                                                          |
| 01-01-11-400-030 | FONDULAC   | 419 TRUCK HAVEN RD       | EAST PEORIA IL 61611 | 1,760    | 0060 | SEC 11 T26N R4W TRACT G & S 30' OF TRACT H OF W 1/2 OF SE 1/4 1.76 AC                         |
| 01-01-11-400-031 | FONDULAC   | TRUCK HAVEN RD           | EAST PEORIA IL 61611 | 1,600    | 0060 | SEC 11 T28N R4W TRACT H (EXC S 30') W 1/2 OF SE 1/4 1.60 AC                                   |
| 01-01-11-400-032 | FONDULAC   | 201 UPPER FREE BRIDGE RD | EAST PEORIA IL 61611 | 3,550    | 0060 | SEC 11 T26N R4W LOT I W 1/2 SE 1/4 3.55 AC                                                    |
| 01-01-11-400-033 | FONDULAC   | TRUCK HAVEN RD           | EAST PEORIA IL 61611 | 1,710    | 0060 | SEC 11 T26N R4W TRACT 350' X 460' (EXC TRACT J) IN NW 1/4 SE 1/4 1.71 AC                      |
| 01-01-11-400-034 | FONDULAC   | TRUCK HAVEN RD           | EAST PEORIA IL 61611 | 1,000    | 0060 | SEC 11 T26N R4W PT OF LOT A SE 1/4 1 AC                                                       |
| 01-01-11-400-035 | FONDULAC   | 399 TRUCK HAVEN RD       | EAST PEORIA IL 61611 | 3,580    | 0060 | SEC 11 T26N R4W LOT A OF SW 1/4 (EXC TRACT) SE 1/4 3.58 AC                                    |
| 01-01-11-400-036 | FONDULAC   | 4863 N MAIN ST           | EAST PEORIA IL 61611 | 8,240    | 0060 | SEC 11 T26N R4W PT NW OF IL 26 (EXC 30' X 50' TRACT) SE 1/4 8.24 AC                           |
| 01-01-11-400-038 | FONDULAC   | 409 TRUCK HAVEN RD       | EAST PEORIA IL 61611 | 0,610    | 0060 | SEC 11 T26N R4W PT OF LOT F SE 1/4 SE 1/4 .61 AC                                              |
| 01-01-11-400-040 | FONDULAC   | 414 TRUCK HAVEN RD       | EAST PEORIA IL 61611 | 1,940    | 0060 | SEC 11 T26N R4W LOT J & ADJ SLY 5' SE 1/4 1.94 AC                                             |
| 01-01-11-400-041 | FONDULAC   | 4811 N MAIN ST           | EAST PEORIA IL 61611 | 0,000    | 0060 | SEC 11 T26N R4W CELL TOWER TRACT 30' X 60' LOCATED IN PT NW OF IL 26 SE 1/4 .03 AC            |
| 01-01-12-100-001 | FONDULAC   | 116 W SPRING CREEK RD    | EAST PEORIA IL 61611 | 1,360    | 0060 | SEC 12 T26N R4W PARCEL D OF NW 1/4 & ADJ TRACT NW 1/4 1.36 AC                                 |
| 01-01-12-100-002 | FONDULAC   | N MAIN ST                | EAST PEORIA IL 61611 | 6,440    | 0060 | SEC 12 T26N R4W THAT PT W OF HWY (EXC PARCEL D & TRACT ADJ) NW 1/4 6.44 AC                    |
| 02-02-05-300-001 | WASHINGTON | 28194 CATERPILLAR LN     | WASHINGTON IL 61571  | 1319,750 | 0080 | SEC 4 T26N R3W PT OF SECTIONS 4, 5, 6, 7 & 8 SW 1/4 1319.75 AC                                |
| 02-02-05-300-003 | WASHINGTON | 27958 CATERPILLAR LN     | WASHINGTON IL 61571  | 0,230    | 0060 | SEC 5 T26N R3W CELL TOWER PT OF SW 1/4 .23 AC                                                 |
| 02-02-18-200-003 | WASHINGTON | GRANGE RD                | WASHINGTON IL 61571  | 45,480   | 0021 | SEC 18 T26N R3W SE 1/4 OF THE NE 1/4 (35.48 AC) & LOT 2 OF THE SE 1/4 (10 AC) NE 1/4 45.48 AC |

All public right of way lying adjacent to any boundary line of any of the foregoing parcels which right of way is used or dedicated for use as a street, road, alley or highway

A strip of land 3 feet of even width lying west of and adjacent to the centerline of that portion of Illinois Route 116 lying in sections 1, 11 and 12 of Fondulac Township in Tazewell County

A strip of land 3 feet of even width lying north of and adjacent to the extended centerline of Spring Creek Road commencing at its intersection with the centerline of Illinois Route 116 on the west and ending at its intersection with the centerline of Caterpillar Lane on the east, all in sections 1 and 12 of Fondulac Township and sections 7 and 8 in Washington Township in Tazewell County

A strip of land 3 feet of even width lying west of and adjacent to the centerline of Caterpillar Lane commencing at its intersection with the centerline of Spring Creek Road on the south and ending at the termination of Caterpillar Lane on the north, all in sections 5 and 8 of Washington Township in Tazewell County



**Exhibit 5 – Amendment to the Intergovernmental Agreement Regarding an Enterprise Zone Located in Northern Tazewell and Southern Woodford Counties**

**AMENDMENT TO THE INTERGOVERNMENTAL AGREEMENT REGARDING AN ENTERPRISE ZONE LOCATED IN NORTHERN TAZEWELL AND SOUTHERN WOODFORD COUNTIES BETWEEN THE CITY OF EAST PEORIA, ILLINOIS, CITY OF WASHINGTON, ILLINOIS, VILLAGE OF GERMANTOWN HILLS, ILLINOIS, COUNTY OF TAZEWELL, ILLINOIS, AND THE COUNTY OF WOODFORD, ILLINOIS**

This Amendment to the Intergovernmental Agreement Regarding An Enterprise Zone Located in Northern Tazewell and Southern Woodford Counties (this “Amendment”) is made effective as of the \_\_\_ day of \_\_\_\_\_, 2023, (the “Effective Date”) by and between the City of East Peoria, an Illinois municipal corporation (“East Peoria”), the City of Washington, an Illinois municipal corporation (“Washington”), the Village of Germantown Hills, an Illinois municipal corporation (“Germantown Hills”), the County of Tazewell (“Tazewell”) and the County of Woodford (“Woodford”). East Peoria, Washington, Germantown Hills, Tazewell, and Woodford are collectively referred to herein as the “Jurisdictions.”

**RECITALS**

A. This Amendment is authorized pursuant to the Intergovernmental Cooperation Act codified at 5 ILCS 220/1 *et. seq.* and by Article 7, Section 10, of the Constitution of the State of Illinois.

B. The Illinois Enterprise Zone Act codified at 20 ILCS 655/1 *et. seq.*, including regulations or administrative procedures promulgated thereunder (collectively, the “Act”) authorizes the designation and certification of enterprise zones which provide various incentives, some of which are locally determined, to encourage the creation and expansion of business enterprises.

C. The Jurisdictions submitted a joint application to the Illinois Department of Commerce and Economic Opportunity (“DCEO”) for the certification of a new enterprise zone (the “Enterprise Zone”) in 2014 located within or near the corporate limits of the Jurisdictions.

D. The Jurisdictions each adopted respective ordinances, resolutions and the original Intergovernmental Agreement Regarding An Enterprise Zone Located in Northern Tazewell and Southern Woodford Counties (the “Original Agreement”) establishing the Enterprise Zone.

E. On December 17, 2015, the DCEO issued an Enterprise Zone Certificate for the Enterprise Zone, which provided that such zone shall be in effect for an initial fifteen (15) calendar years expiring upon December 31, 2030.

F. The Jurisdictions have determined that it is necessary, desirable, and in the best interests to add territory to the Enterprise Zone and amend the Original Agreement entered into by the Jurisdictions.

G. The Jurisdictions have determined that adding additional territory to the Enterprise Zone would provide an immediate, substantial utility or benefit to the Enterprise Zone and the residents or businesses contained within such zone by creating or retaining specific jobs, removing or correcting an impediment to economic development which exists within the Enterprise Zone, and/or stimulating neighborhood residential or commercial revitalization.

H. Even after the inclusion of the additional territory to the Enterprise Zone, the Enterprise Zone is a contiguous area, it comprises of a minimum of one-half square mile and not more than the maximum area allowed by law, and the additional territory is consistent with the character, purposes and objectives of the established Enterprise Zone, and is not detrimental to the public and private interests served by the Enterprise Zone.

I. The additional territory would remain contiguous and meet the qualifications of Section 4 of the Act in accordance with Section 5(b)(i) of the Act.

J. The Jurisdictions have determined that it is in the best interests of the Jurisdictions and each of the residents of the Jurisdictions to enter into this Amendment to add territory to the Enterprise Zone.

### AGREEMENT

**NOW, THEREFORE**, in consideration of the foregoing recitals and in consideration of the mutual covenants and agreements hereinafter set forth, the Jurisdictions agree as follows:

Section 1: The recitals as set forth above, are incorporated herein as though fully set forth and shall be considered the express findings of the Jurisdictions hereto.

Section 2: The Original Agreement (as well as Exhibit A and Exhibit B of the Original Agreement) is hereby amended such that the real property which comprises the Enterprise Zone shall add that certain real property legally described on Exhibit A.1 attached hereto and made a part hereof (such real property is also depicted on that certain map attached hereto and made a part hereof as Exhibit B.1); and that amended territory is hereby designated part of the Enterprise Zone pursuant to, and in accordance with, the Act.

Section 3: A separate page of Permanent Index Numbers (PINs) for the territory to be added to the Enterprise Zone is attached hereto as Exhibit C.1., for recording purposes.

Section 4: Section 5.1 of the Original Agreement is hereby amended to provide as follows:

**“5.1 Area of Participant Components.** The Participants stipulate that the area of each of their individual components of the Enterprise Zone, as amended, is as follows:

|                            |             |                                            |
|----------------------------|-------------|--------------------------------------------|
| East Peoria Component      | 5.99        | square miles of an available total of 7.75 |
| Washington Component       | 2.5837      | square miles of an available total of 4.75 |
| Tazewell Component         | 1.14        | square miles of an available total of 1.5  |
| Germantown Hills Component | <u>0.17</u> | square miles of an available total of 1    |

Total 9.8837 square miles of an available total of 15

Because the area of the Enterprise Zone as currently described has a total area of 9.8837 square miles, the Enterprise Zone may be eligible pursuant to Section 5.4 of the Enterprise Zone Act for an amendment to expand the boundaries of the Enterprise Zone. That area available for potential expansion, as of the effective date of the Enterprise Zone, is hereby allocated among the Participants in the following fashion:

|                  |                          |
|------------------|--------------------------|
| East Peoria      | 1.76 square miles        |
| Washington       | 2.1663 square miles      |
| Tazewell         | 0.36 square miles        |
| Germantown Hills | <u>0.83</u> square miles |
| Total            | 5.1163 square miles      |

Except as hereinafter provided, no Participant may seek additions to its component of the Enterprise Zone which in the aggregate exceed that allocation. In the event any Participant desires to seek one or more expansions of that portion of the Enterprise Zone within its jurisdiction with an area which in the aggregate exceeds the aforementioned allocation, one or more other Participants may allocate all or any portion of their unutilized allocation to other Participants. In no event shall the area of the Enterprise Zone exceed the maximum area allowed by the Enterprise Zone Act, as amended.”

Section 5: Even after this Amendment is executed by the Jurisdictions hereto, Woodford remains a signatory to this Amendment only because a connecting strip having a width of three feet adjacent to the centerline of Illinois Route 116, which is under the exclusive jurisdiction of Woodford, is necessary to connect the northern boundary of Tazewell County to the Germantown Hills Component (as such term is defined within the Original Agreement) of the Enterprise Zone. Aside from executing this Amendment and any other documentation necessary to add territory to the Enterprise Zone, as provided herein, Woodford shall have no further obligation related to the Enterprise Zone.

Section 6: Except as otherwise amended or provided in this Amendment, the Original Agreement shall remain in full force and effect and is attached hereto and made part hereof as Exhibit D.1.

Section 7: In the event of any conflict or inconsistency between the terms and provisions of this Amendment and the Original Agreement (without giving effect to the amendments contained herein), the terms and conditions of this Amendment shall no longer have any force or effect.

Section 8: This Amendment may be executed in one or more counterparts, each of which will be deemed an original, but all of which together will constitute one and the same instrument. Counterparts to this Amendment may be executed by hand or by any electronic signature (including www.docusign.com) complying with the U.S. federal E-SIGN Act of 2000, and executed



counterparts may be delivered via facsimile, electronic mail or other similar transmission method, and any executed counterpart so delivered shall be valid and effective for all purposes, with the same effect as if the signatures thereto were upon a single instrument.

Section 9: This Amendment constitutes the entire agreement of the Jurisdictions with respect to the Enterprise Zone and any prior writings or agreements with respect thereto are superseded. If any provision of this Amendment will be held invalid under any applicable law, such invalidity will not affect any other provision of this Amendment that can be given effect without the invalid provision, and, to this end, the provisions hereof are severable.

Section 10: This Amendment may be further modified only by a writing signed on behalf of each of the Jurisdictions hereto.

Section 11: Subject to the terms and conditions hereof, each of the Jurisdictions hereto will use its best efforts to take, or cause to be taken, such actions and will cause to be executed and delivered such documents and instruments, and will cause to be done all things necessary, proper or advisable to consummate and make effective the modifications to the Enterprise Zone, as contemplated by this Amendment.

**[SIGNATURE PAGE TO FOLLOW]**

[SIGNATURE PAGE]

**EXECUTED BY THE JURISDICTIONS AS OF THE EFFECTIVE DATE**

*City of East Peoria,  
an Illinois municipal corporation*

By: \_\_\_\_\_  
John Kahl, Mayor

ATTEST:

\_\_\_\_\_  
Morgan Cadwalader, City Clerk

*City of Washington,  
an Illinois municipal corporation*

By: \_\_\_\_\_  
Gary W. Manier, Mayor

ATTEST:

\_\_\_\_\_  
Valeri L. Brod, City Clerk

*Village of Germantown Hills,  
an Illinois municipal corporation*

By: \_\_\_\_\_  
Jeff DeGroot, Village President

ATTEST:

\_\_\_\_\_  
Ann Doubet, Village Clerk

*County of Tazewell,  
Illinois*

By: \_\_\_\_\_  
David Zimmerman, Chairman

ATTEST:

\_\_\_\_\_  
John C. Ackerman, County Clerk

*County of Woodford,  
Illinois*

By: \_\_\_\_\_  
Chuck Nagel, Chairman

ATTEST:

\_\_\_\_\_  
Dawn Kupfer, County Clerk

**Exhibit A.1 – Territory to be Added to the Enterprise Zone**

The territory to be added to the Northern Tazewell County Enterprise Zone is as follows:

PARCEL 1: Tract 2 in the Northwest Quarter of Section 23, Township 26 North, Range 3 West of the Third Principal Meridian, more particularly described as follows: Commencing at the Northwest corner of said Section 23; thence North 88°30'46" East (bearings assumed for purpose of description only), along the North line of said Section 23, 1033.90 feet; thence South 01°29'14" East, 45.60 feet to the Point of Beginning of the tract to be described; thence North 88°30'46" East, 296.20 feet to a point on the Westerly Right of Way line of Wilmor Road; thence South 00°30'00" East, along the Westerly Right of Way line of Wilmor Road, 212.70 feet; thence North 85°19'44" West, 297.71 feet; thence North 00°30'00" West, 180.75 feet to the Point of Beginning, as shown on Plat recorded in Plat Book "CC", Page 106, situated in TAZEWELL COUNTY, ILLINOIS.

TAX I.D.: 02-02-23-100-001 (1.34 acres)

Commonly known as: 160 N. Wilmor Road, Washington, IL 61571

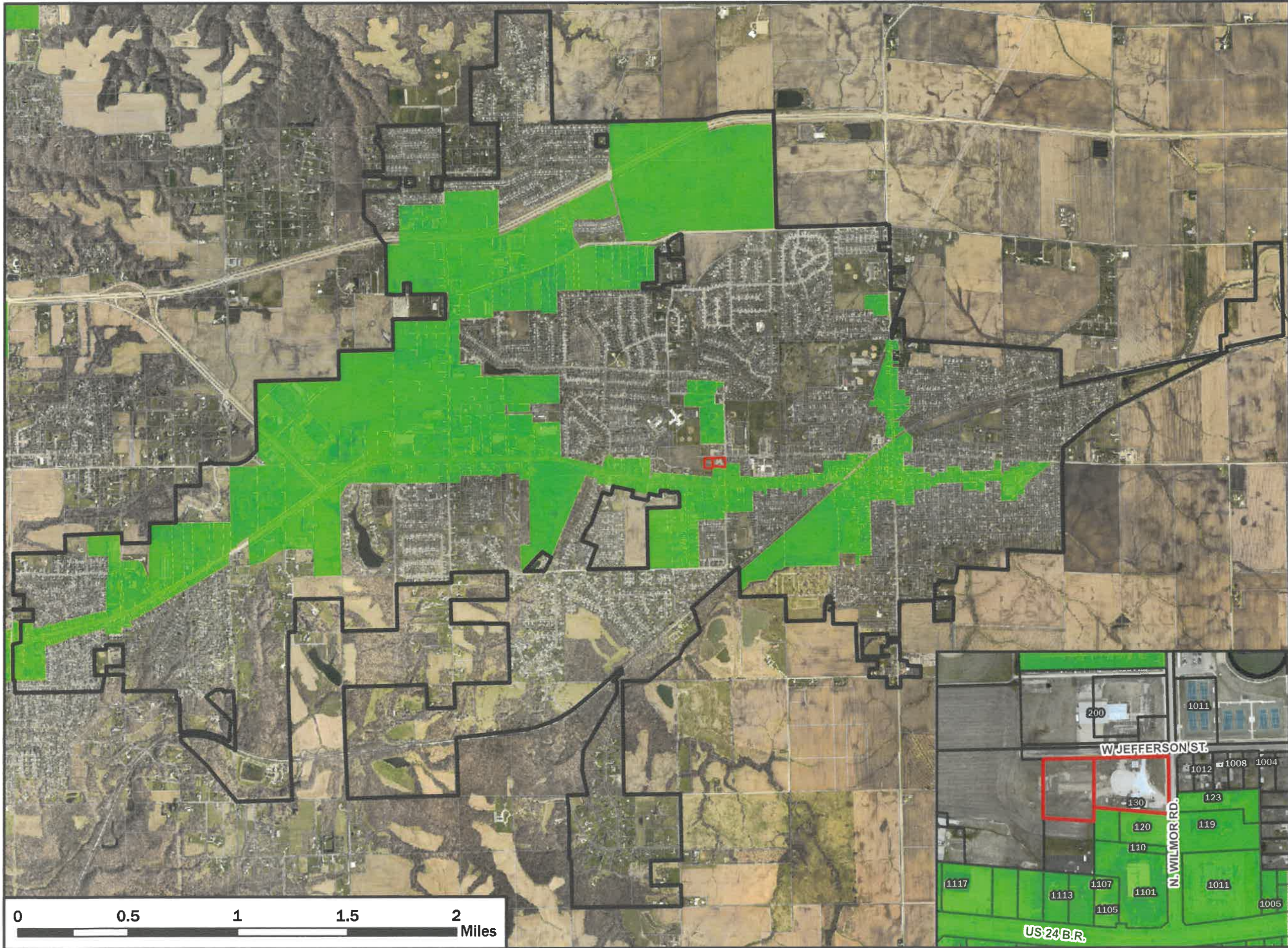
PARCEL 2: A part of the Northwest Quarter of Section 23, Township 26 North, Range 3 West of the Third Principal Meridian, more particularly described as follows: Commencing at the Northwest corner of the Northwest Quarter of said Section 23; thence North 89°19'57" East, (bearings from Plat of Survey recorded in Plat Book "KK", Page 10), 743.56 feet to the West line of "Tract 2 of said Survey"; thence South 00°32'27" East, along said West line, 43 feet to the Southwest corner of said "Tract 2 of said Survey"; thence North 89°19'57" East, along the South line of said "Tract 2 of said Survey", 85.87 feet to the Point of Beginning of the Tract to be described; from the Point of Beginning thence continuing North 89°19'57" East, along said South line, 200 feet; thence South 00°14'58" East, 311.75 feet to an iron pipe; thence North 84°06'48" West, 199.87 feet to an iron pipe; thence North 00°30'04" East, 288.93 feet to the Point of Beginning; **EXCEPT** the South 75 feet of even width thereof; said Parcel 2 containing approximately 1.03 acres, situated in TAZEWELL COUNTY, ILLINOIS.

TAX I.D.: 02-02-23-100-028

Commonly known as: W. Jefferson, Washington, IL 61571

The original territory set forth in the Northern Tazewell County Enterprise Zone remains unchanged.

**Exhibit B.1 – Map of Territory to be Added to the Enterprise Zone**



# Location Map

PIN: 02-02-23-100-001  
 PIN: 02-02-23-100-028

## Legend

- 02-02-23-100-001
- 02-02-23-100-028
- Northern Tazewell County Enterprise Zone
- Parcels
- City Boundary



Date: 3/30/2023

*This map indicates approximate data locations and may not be 100% accurate. 2019 Aerial Imagery & Parcels are provided and maintained by Tazewell County.*



**Exhibit C.1 – List of Permanent Index Numbers (PINs) for the Territory to be Added to the Enterprise Zone**

The Permanent Index Numbers (PINs) for the territory to be added to the Northern Tazewell County Enterprise Zone are as follows:

PIN: 02-02-23-100-001

PIN: 02-02-23-100-028

**Exhibit D.1 – Copy of the Intergovernmental Agreement Regarding An Enterprise Zone  
Located in Northern Tazewell and Southern Woodford Counties**

**AN ORDINANCE DESIGNATING AN ENTERPRISE ZONE WHICH INCLUDES TERRITORY LOCATED WITHIN THE CORPORATE LIMITS OF THE CITY OF WASHINGTON AND APPROVING AN INTERGOVERNMENTAL AGREEMENT BETWEEN THE CITY OF WASHINGTON AND OTHER UNITS OF LOCAL GOVERNMENT PARTICIPATING IN THE DESIGNATION OF THE ENTERPRISE ZONE**

**WHEREAS**, the Illinois Enterprise Zone Act found at 20 ILCS 655/1 et. seq., (the "Enterprise Zone Act") authorizes the designation and certification of enterprise zones which provide various incentives, some of which are locally determined, to encourage the creation and expansion of business enterprises; and

**WHEREAS**, the Enterprise Zone Act authorizes cities, villages and counties to jointly submit applications for the designation of enterprise zones; and

**WHEREAS**, the City of East Peoria ("East Peoria"), the City of Washington ("Washington"), the Village of Germantown Hills ("Germantown Hills") and the County of Tazewell ("Tazewell") have worked cooperatively to develop a joint application (the "Application") for the certification of an enterprise zone located within or near their respective corporate limits; and

**WHEREAS**, as required by the Enterprise Zone Act in connection with the submission of a joint application to designate an enterprise zone, East Peoria, Washington, Tazewell and Germantown Hills (sometimes hereinafter referred to collectively as the "Participants") have negotiated an intergovernmental agreement in the form attached hereto labeled as "Attachment A" (the "Intergovernmental Agreement");

**NOW, THEREFORE, BE IT ORDAINED BY THE COUNCIL OF THE CITY OF WASHINGTON, TAZEWELL COUNTY, ILLINOIS, THAT:**

**Section 1.** Washington hereby designates an enterprise zone (the "Enterprise Zone") as more particularly described at Exhibit A of the Intergovernmental Agreement and shown at Exhibit B of the Intergovernmental Agreement. The designation of the Enterprise Zone is subject to the approval of the Illinois Department of Commerce and Economic Opportunity ("DCEO") in accordance with the terms and conditions of the Enterprise Zone Act.

**Section 2.** Based on information and data set forth in the Application, the City Council of the City of Washington hereby finds and determines that the Enterprise Zone meets the following criteria for designation and certification established by Section 4 of the Enterprise Zone Act:



Criterion 1. Unemployment within the Local Labor Market Area.

Fifteen separate census tracts in the local labor market area (the "LLMA") as defined in the Application have an average unemployment rate of at least 120% of the average unemployment rate of the State of Illinois for the most recent calendar year.

Criterion 2. Designation will result in Substantial Employment Opportunities in the Local Labor Market Area.

Designation of the Enterprise Zone will result in the development of substantial employment opportunities within the LLMA over the 15 year life of the Enterprise Zone by providing employment opportunities for persons with a wide range of skills, thereby helping to alleviate the effects of poverty and unemployment within the LLMA.

Criterion 3. Poverty within the Local Labor Market Area.

Twenty separate census tracts located within the LLMA have a poverty rate of at least 20%.

Criterion 4. Abandoned coal mines, Brownfields or Federal Disaster Areas within the Enterprise Zone.

The Enterprise Zone includes the following:

- A. A priority level 1 abandoned coal mine listed on the Illinois Department of Natural Resources abandoned mine locator.
- B. An unused underground coal mine identified by records on file with the Illinois State Geological Survey which has been out of service for over ten years and has, therefore, been deemed abandoned by the Illinois State Geological Survey.
- C. Two Brownfield sites listed in the Illinois Environmental Protection Agency Site Remediation Program Data Base.
- D. Territory which was identified as a federal disaster area in a notice published in the Federal Register as a result of a tornado occurring within the Enterprise Zone on November 17, 2013.

E. 227 miscellaneous environmental hazards including leaking underground storage tanks and improperly placed accumulations of hazardous wastes, solid wastes, refuse and/or scrap tires.

Criterion 5. Large Scale Plant closings within the Local Labor Market Area.

Large employers have on 29 different occasions downsized or closed facilities affecting more than 50 workers in the LLMA within five years prior to the date of the Application. Furthermore, large employers have on 46 different occasions downsized or closed facilities affecting more than 50 workers in the LLMA within the ten year period prior to the date of the Application.

Criterion 6. High vacancy rates for industrial and commercial properties in the Local Labor Market Area.

Vacant or demolished commercial and industrial structures are prevalent in the LLMA. A significant number of industrial structures in the LLMA are not used because of age, deterioration, relocation of the former occupants or cessation of operation.

Criterion 7. Existence of a Tax Base Improvement Plan.

The Application includes a plan demonstrating that designation of the Enterprise Zone will improve the state and local sales tax base, the state income tax base and the property tax base to the benefit of the State of Illinois and the local taxing bodies affected by the Enterprise Zone.

Criterion 8. Existence of a Public Infrastructure Plan.

Each Participant has provided an inventory demonstrating that significant public infrastructure exists in the LLMA to support economic development at the time of the Application. Each Participant has also submitted with the Application a three year public infrastructure improvement and development plan which lists proposed capital improvement projects, provides a plan for financing the projects, provides a timetable for construction or completion of the projects and includes justification for the projects. Finally, the Participants have submitted an area wide transportation study showing long range goals for improvement of transportation within the LLMA.

Criterion 9. Availability of Manufacturing Skills Programs.

High schools and community colleges located within the LLMA offer manufacturing skills programs including ACT work keys, manufacturing skills standard certification and industry based credentials that prepare students for careers.

**Section 3.** The following tax incentives and other benefits shall be offered exclusively in the Enterprise Zone:

The Owner of newly constructed improvements to real estate intended to accommodate new or expanded commercial or industrial operations (an "Eligible Improvement") may receive an abatement of real estate taxes levied by taxing districts which have approved such an abatement subject to the following conditions:

- A. The abatement shall apply only to the real estate taxes corresponding to an increase in equalized assessed valuation after an Eligible Improvement has been duly assessed. The abatement shall not exceed the amount of such taxes attributable solely to the Eligible Improvement.
- B. The abatement shall apply only to Eligible Improvements commenced within the Enterprise Zone after designation of the Enterprise Zone by the Participants and certification of the Enterprise Zone by DCEO after approval of the Enterprise Zone by the Enterprise Zone Board created by the Enterprise Zone Act.
- C. The abatement for an Eligible Improvement shall be in effect only for a period of five years commencing with the first year after the Eligible Improvement has been assessed.
- D. While the abatement is in effect with respect to an Eligible Improvement, each taxing district shall each year continue to receive all real estate taxes corresponding to the equalized assessed valuation of the parcel upon which the Eligible Improvement is located and all structures or parts of structures on the parcel other than the Eligible Improvement.
- E. An abatement of real estate taxes authorized by the taxing districts shall not take effect after the expiration of the Enterprise Zone, but any abatement which commences prior to expiration of the Enterprise Zone shall continue for five years even if the Enterprise Zone expires during that five year period.
- F. The abatement of real estate taxes authorized by taxing districts shall also apply within territory lawfully added to the Enterprise Zone subsequent to its initial certification by DCEO and shall also apply during any lawfully authorized extension of the term of the Enterprise Zone.
- G. The abatement of real estate taxes authorized by the taxing districts shall apply only to commercial and industrial facilities and shall

not apply to single family residences or to multiple family residential facilities.

H. No real estate tax abatement shall be available to any Eligible Improvement located within the boundaries of any tax increment financing district designated by a Participant.

Upon the submission of an application for a building permit for a project deemed by the Participant to qualify as an Eligible Improvement, fees for building permits required prior to construction of the Eligible Improvement shall be reduced by 50%.

Any incentives offered within an enterprise zone by the State of Illinois shall be available within the Enterprise Zone.

**Section 4.** The term of the Enterprise Zone shall be fifteen years from the date the Enterprise Zone is certified by DCEO.

**Section 5.** As provided in the Intergovernmental Agreement, an Administrative Board consisting of four members, one of which shall be appointed by each Participant, shall select the Zone Administrator.

**Section 6.** The duties of the Zone Administrator shall be as follows:

A. Serve as a liaison between the Participants, DCEO and any Designated Zone Organization established within the Enterprise Zone.

B. Post a copy of the boundaries of the Enterprise Zone on official internet websites of the Participants;

C. Provide an electronic copy of the boundaries of the Enterprise Zone to DCEO;

D. Collect and aggregate information regarding the estimated cost of each commercial or industrial building project undertaken within the Enterprise Zone broken down into labor and materials;

E. Within 60 days after the completion of any commercial or industrial building project undertaken within the Enterprise Zone, determine the cost of the building project broken down into labor and materials;

F. By April 1 of each year file a copy of the fee schedule established under the terms of this Agreement with DCEO; and

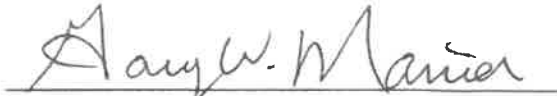
G. Such other duties as may from time to time be assigned by the Administrative Board.

**Section 7.** This Ordinance is in addition to all other ordinances on the subject and shall be construed therewith excepting as to that part in direct conflict with any other ordinance, and in the event of such conflict, the provisions hereof shall govern.

**Section 8.** This Ordinance shall be in full force and effect from and after its passage and approval in the manner provided by law.

**PASSED BY THE COUNCIL OF THE CITY OF WASHINGTON, TAZEVELL COUNTY, ILLINOIS, IN REGULAR AND PUBLIC SESSION THIS 1st DAY OF December, 2014.**

**APPROVED:**

  
\_\_\_\_\_  
Mayor

**ATTEST:**

  
\_\_\_\_\_  
City Clerk

**ATTACHMENT A**  
**(INTERGOVERNMENT AGREEMENT)**

**INTERGOVERNMENTAL AGREEMENT REGARDING AN ENTERPRISE ZONE  
LOCATED IN NORTHERN TAZEWELL AND  
SOUTHERN WOODFORD COUNTIES**

**THIS AGREEMENT** made on or as of the \_\_\_\_\_ day of \_\_\_\_\_, 2014, by and between the City of East Peoria, an Illinois municipal corporation, ("East Peoria"), the City of Washington, an Illinois municipal corporation, ("Washington"), the Village of Germantown Hills, an Illinois municipal corporation, ("Germantown Hills"), the County of Tazewell ("Tazewell") and the County of Woodford ("Woodford").

**RECITALS**

A. This agreement is authorized by the Intergovernmental Cooperation Act found at 5 ILCS 220/1 et. seq. and by Article 7, Section 10, of the Constitution of the State of Illinois.

B. The Illinois Enterprise Zone Act found at 20 ILCS 655/1, et. seq., including all regulations or administrative procedures promulgated under authority of such act (collectively the "Enterprise Zone Act") authorizes the designation and certification of enterprise zones which provide various incentives, some of which are locally determined, to encourage the creation and expansion of business enterprises.

C. East Peoria designated an enterprise zone which was certified by the Illinois Department of Commerce and Economic Opportunity or its predecessor agency ("DCEO") on July 1, 1985.

D. Tazewell jointly with the City of Pekin designated an enterprise zone which was certified by DCEO on June 1, 1986.

E. Washington designated an enterprise zone which was certified by DCEO on July 1, 1986.

F. The enterprise zones designated by East Peoria, Washington and Tazewell will expire on July 1, 2016.

G. Germantown Hills has not heretofore designated an enterprise zone.

H. East Peoria, Washington, Tazewell and Germantown Hills (sometimes hereinafter collectively referred to as the "Participants" or individually as a "Participant") plan to submit a joint application to DCEO for the certification of a new enterprise zone (the "Enterprise Zone") located within or near the corporate limits of the Participants.

I. As required by the Enterprise Zone Act for a joint application and in order to establish procedures related to the creation, operation or modification of the Enterprise Zone, it is in the best interests of the Participants to enter into this Agreement.

**NOW, THEREFORE**, in consideration of the foregoing recitals and in consideration of the mutual covenants and agreements hereinafter set forth, the Participants agree as follows:

## **ARTICLE I**

### **DEFINITIONS**

**1.1 Definitions.** As used in this Agreement, the following terms shall have the meaning set forth opposite each of them unless the use or context clearly indicates that another meaning is intended.

“Administrative Board” means a board consisting of one representative of each participant selected and exercising authority as provided by paragraph 3.1 of this Agreement.

“Agreement” or “this Agreement” means this intergovernmental agreement among the Participants as from time to time amended.

“Application” means the application to DCEO for certification of the Enterprise Zone.

“Consultant” means Economic Development Resources, L.L.C., 200 South Hanley Road, Suite 601, St. Louis, MO 63105.

“DCEO” shall have the meaning set forth in the preambles to this Agreement.

“Designating Ordinance” means an ordinance approved by each of the Participants which designates the Enterprise Zone.

“East Peoria” shall have the meaning set forth in the preambles to this Agreement.

“East Peoria Component” means that portion of the Enterprise Zone located within the corporate limits of East Peoria.

“Eligible Improvement” means newly constructed improvements to real estate within the Enterprise Zone intended to accommodate new or expanded commercial or industrial operations as determined by the Zone Administrator.

“Enterprise Zone” shall mean the territory located within the corporate limits of the Participants or in unincorporated Woodford County more particularly described at “Exhibit A” attached hereto and shown on the map attached hereto at “Exhibit B”.



“Enterprise Zone Act” shall have the meaning set forth in the preambles to this Agreement.

“Enterprise Zone Board” means the Enterprise Zone Board created by paragraph 5.2.1 of the Enterprise Zone Act for the purpose of approving or denying applications for enterprise zones.

“Germantown Hills” shall have the meaning set forth in the preambles to this Agreement.

“Germantown Hills Component” means that portion of the Enterprise Zone located in Woodford County.

“Local Labor Market Area” means an economically integrated area as defined by the Enterprise Zone Act within which individuals can reside and find employment within a reasonable distance or can readily change jobs without changing their place of residence.

“Owner” means any person or entity constructing improvements to real estate within the Enterprise Zone to accommodate a new or expanded commercial or industrial enterprise.

“Participant” or the “Participants” shall have the meaning set forth in the preambles to this Agreement.

“Taxing District” means a unit of local government having the power to levy real estate taxes against real property located within the Enterprise Zone.

“Tazewell” shall have the meaning set forth in the preambles to this Agreement.

“Tazewell Component” means that portion of the Enterprise Zone located within Tazewell, but outside of the corporate limits of East Peoria and Washington.

“TIF Act” is the Tax Increment Allocation Redevelopment Act found at 65 ILCS 5/11-74.4-1, et. seq.

“TIF District” means any “redevelopment project area” as defined in the TIF Act and designated by any Participant under authority of the TIF Act.

“Washington” shall have the meaning set forth in the preambles to this Agreement.

“Washington Component” means that portion of the Enterprise Zone located within the corporate limits of Washington.

“Woodford” shall have the meaning set forth in the preambles of this Agreement.

“Zone Administrator” means the person charged with the general administration of the Enterprise Zone as provided at section 3.2 of this Agreement.

## ARTICLE II

### APPLICATION FOR DESIGNATION OF THE ENTERPRISE ZONE

**2.1 Preparation of Application.** The Participants shall work cooperatively to prepare an Application for the Enterprise Zone in accordance with the procedures established by the Enterprise Zone Act. The Participants have engaged the Consultant to assist the Participants in the preparation of the Application.

**2.2 Identification of Local Labor Market Area.** The Participants and the Consultant shall work cooperatively to identify a Local Labor Market Area which meets the requirements imposed by the Enterprise Zone Act. The Participants shall promptly provide information deemed necessary by the Consultant in order to complete a competitive application.

**2.3 Term of the Enterprise Zone.** The term of the Enterprise Zone shall be 15 years commencing on January 1, 2016. After the thirteenth anniversary of the certification of the Enterprise Zone, the Participants may seek a review of the Enterprise Zone by the Enterprise Zone Board for an additional ten year designation to begin on the expiration date of the original 15 year term. The Participants, the Administrative Board and the Zone Administrator shall all cooperate to provide information necessary for the Enterprise Zone Board to determine whether or not it shall approve a ten year extension of the Enterprise Zone.

**2.4 Consultant’s Fees.** The Participants paid for substantially all of the fees and expenses charged by the Consultant prior to the date of this Agreement. The Participants shall equitably share in the payment of the remainder of the fees and expenses charged by the Consultant for services rendered in conjunction with the preparation of the Application.

**2.5 Designation of the Enterprise Zone.** The governing body of each Participant has passed and approved a Designating Ordinance meeting all requirements imposed by Section 5 of the Enterprise Zone Act. The Designating Ordinance also approves this Agreement.

**2.6 Participation by Woodford County.** Woodford is a signatory to this Agreement only because a connecting strip having a width of three feet adjacent to the centerline of Illinois Route 116 is necessary to connect the northern boundary of Tazewell County to the Germantown Hills Component of the Enterprise Zone. That connecting strip is under the jurisdiction of Woodford and not under the jurisdiction of any of the Participants. Woodford is not defined as a Participant under the terms of this Agreement. While Woodford has joined in the designation of the Enterprise Zone,

Woodford will not participate in administration of the Enterprise Zone pursuant to Article III of this Agreement and no territory in Woodford County outside of the corporate limits of Germantown Hills is eligible for the incentives provided by Article IV of this Agreement. The Participants shall hold Woodford harmless from any costs associated with its execution of this Agreement.

### ARTICLE III

#### ADMINISTRATION OF THE ENTERPRISE ZONE

**3.1 Administrative Board.** The Participants hereby establish an Administrative Board consisting of four members, one of which shall be selected by each Participant. The Administrative Board shall have the following authority and responsibilities:

- A. Selection of the Zone Administrator as provided at paragraph 3.2 of this Agreement;
- B. Supervision of the performance of the Zone Administrator with respect to the duties of the Zone Administrator as assigned under the terms of this Agreement. The Administrative Board shall have no authority to supervise the performance of other duties unrelated to the administration of the Enterprise Zone which may be performed by the Zone Administrator in his or her capacity as an officer or employee of any Participant;
- C. If deemed necessary by the Administrative Board in its sole discretion, the Administrative Board may suspend the Zone Administrator from the performance of duties under the terms of this Agreement or terminate the authority of the Zone Administrator to act under the terms of this Agreement;
- D. Any person aggrieved by a decision of the Zone Administrator may within a reasonable time appeal that decision in writing to the Administrative Board. The Administrative Board has the authority to reverse, revise or affirm decisions of the Zone Administrator; and
- E. To engage in such other activities as may be necessary to insure the proper administration of the Enterprise Zone.

The Administrative Board shall operate in accordance with the requirements of the Open Meetings Act (5 ILCS 120/1 et. seq.). Decisions by the Administrative Board shall require the concurrence of three of the four members of such board.

**3.2 Zone Administrator.** The Administrative Board established as provided Section 3.1 of this Agreement shall select a Zone Administrator for the Enterprise Zone. The Zone Administrator must be an officer or employee of one of the Participants. The Zone Administrator shall be the liaison between the Participants, DCEO and any

Designated Zone Organization established within the Enterprise Zone. The Zone Administrator shall perform those duties assigned to the administrator under the terms and conditions of the Enterprise Zone Act including those assigned at 20 ILCS 655/8 and 8.2 and at 14 ILADC 520.400. Those duties are included among the following duties hereby assigned to the Zone Administrator:

- A. Post a copy of the boundaries of the Enterprise Zone on official internet websites of the Participants;
- B. Provide an electronic copy of the boundaries of the Enterprise Zone to DCEO;
- C. Collect and aggregate information regarding the estimated cost of each commercial or industrial building project undertaken within the Enterprise Zone broken down into labor and materials;
- D. Within 60 days after the completion of any commercial or industrial building project undertaken within the Enterprise Zone, determine the cost of the building project broken down into labor and materials;
- E. By April 1 of each year file a copy of the fee schedule established under the terms of this Agreement with DCEO; and
- F. To the extent required by the Enterprise Zone Act or any other applicable authority, submit any documentation necessary to qualify an Owner to receive sales tax or other incentives available from the State of Illinois.
- G. Maintain and update the map and description of the Enterprise Zone to reflect changes resulting from amendments to the boundaries of the zone made from time to time by the Participants and certified by DCEO.
- H. Such other duties as may from time to time be assigned by the Administrative Board.

The Participants anticipate that the person employed by Tazewell as its economic development coordinator will be selected by the Administrative Board as Zone Administrator. Upon certification of the Enterprise Zone by DCEO, the Participants acting through the Administrative Board shall determine the manner in which the cost of services provided by the Zone Administrator shall be apportioned among the Participants.

**3.3 Designated Zone Organizations.** Each Participant may in its discretion create a Designated Zone Organization to assist in the administration of that component of the Enterprise Zone under the jurisdiction of the Participant. Two or more Participants may jointly create a Designated Zone Organization to assist in the administration of those components of the Enterprise Zone under the jurisdiction of the

creating Participants. Substantially all of the members of any Designated Zone Organization shall be residents of the Enterprise Zone. The Board of Directors of a Designated Zone Organization shall be elected by members of the organization. Any Designated Zone Organization shall satisfy the criteria set forth at Section 501(c)(3) or Section 501(c)(4) of the Internal Revenue Code. A Designated Zone Organization shall exist primarily for the purpose of performing within all or any portion of the Enterprise Zone the various functions set forth at Section 8 of the Enterprise Zone Act. However, no Designated Zone Organization shall have authority to perform any function identified at Section 8 of the Enterprise Zone Act unless a Participant has by ordinance delegated such authority to the Designated Zone Organization to be exercised within the Participant's component of the Enterprise Zone.

**3.4 Enterprise Zone Fees.** No Owner shall be eligible to receive the incentives available for an Eligible Improvement unless the Owner first pays a fee to the Participant having jurisdiction over the location of the Eligible Improvement in the amount of .5% of the cost of building materials incorporated into an Eligible Improvement with a maximum fee of \$50,000.

## **ARTICLE IV**

### **INCENTIVES OFFERED IN ENTERPRISE ZONE**

**4.1 Abatement of Real Estate Taxes on Eligible Improvements.** The Owner of an Eligible Improvement may upon payment of the fee provided by paragraph 3.4 of this Agreement receive an abatement of real estate taxes levied by Taxing Districts which have approved an abatement of such taxes against Eligible Improvements subject to the following conditions:

- A. The abatement shall apply only to the real estate taxes corresponding to an increase in equalized assessed valuation after an Eligible Improvement has been duly assessed. The abatement shall not exceed the amount of such taxes attributable solely to the Eligible Improvement.
- B. The abatement shall apply only to Eligible Improvements commenced within the Enterprise Zone after designation of the Enterprise Zone by the Participants and certification of the Enterprise Zone by DCEO after approval of the Enterprise Zone by the Enterprise Zone Board.
- C. The abatement for an Eligible Improvement shall be in effect only for a period of five years commencing with the first year after the Eligible Improvement has been assessed.
- D. While the abatement is in effect with respect to an Eligible Improvement, each Taxing District shall each year continue to receive all real estate taxes corresponding to the equalized assessed valuation of the parcel upon which the

Eligible Improvement is located and all structures or parts of structures on the parcel other than the Eligible Improvement.

E. An abatement of real estate taxes authorized by the Taxing Districts shall not take effect after the expiration of the Enterprise Zone, but any abatement which commences prior to expiration of the Enterprise Zone shall continue for five years even if the Enterprise Zone expires during that five year period.

F. The abatement of real estate taxes authorized by Taxing Districts shall also apply within territory lawfully added to the Enterprise Zone subsequent to its initial certification by DCEO and shall also apply during any lawfully authorized extension of the term of the Enterprise Zone.

G. The abatement of real estate taxes authorized by the Taxing Districts shall apply only to commercial and industrial facilities and shall not apply to single family residences or to multiple family residential facilities.

**4.2 Abatement Resolutions from Taxing Districts.** Each Participant shall be responsible for securing resolutions from each Taxing District having territory located within that Participant's component of the Enterprise Zone authorizing an abatement of real estate taxes on Eligible Improvements under the terms and conditions set forth in paragraph 4.1 of this Agreement.

**4.3 Abatements Inapplicable to TIF Districts.** Anything in this Agreement to the contrary notwithstanding, no real estate tax abatement shall be available to any Eligible Improvement located within the boundaries of any TIF district designated by a Participant.

**4.4 Issuance of Certificate of Eligibility.** Each Participant shall have exclusive jurisdiction to determine whether or not an improvement within its component of the Enterprise Zone constitutes an Eligible Improvement which will receive the incentives available under the terms of this Agreement. Upon a determination by a Participant that improvements to real estate within the Enterprise Zone constitute an Eligible Improvement which will receive an abatement of real estate taxes to the extent approved by the Taxing District, an authorized representative of the Participant (which may in the discretion of each Participant be the Zone Administrator) shall issue a certificate of eligibility to the Owner of the Eligible Improvement. It shall be the responsibility of the Owner to file the certificate of eligibility with the County Clerk of the county in which the Eligible Improvement is located and to verify the application of the abatement.

**4.5 Reduced Fees for Building Permits.** Upon the submission of an application for a building permit for a project deemed by the Participant to qualify as an Eligible Improvement, fees for building permits required prior to construction of the Eligible Improvement shall be reduced by 50% in East Peoria, Washington, and Germantown Hills and 100% in Tazewell County.

**4.6 Availability of State Incentives.** Nothing in this Agreement shall be interpreted to preclude the availability of incentives offered by the State of Illinois under the terms of the Enterprise Zone Act or any other authority.

## **ARTICLE V**

### **EXPANSION OF BOUNDARIES AND OTHER AMENDMENTS**

**5.1 Area of Participant Components.** The Participants stipulate that the area of each of their individual components of the Enterprise Zone is as follows:

|                            |            |                                            |
|----------------------------|------------|--------------------------------------------|
| East Peoria Component      | 5.99       | square miles of an available total of 7.75 |
| Washington Component       | 2.58       | square miles of an available total of 4.75 |
| Tazewell Component         | 1.14       | square miles of an available total of 1.5  |
| Germantown Hills Component | <u>.17</u> | square miles of an available total of 1    |
| Total                      | 9.88       | square miles of an available total of 15   |

Because the Enterprise Zone is located within the jurisdiction of four or more counties or municipalities, it appears that the maximum area of the Enterprise Zone is 15 square miles. Because the area of the Enterprise Zone as currently described has a total area of 9.88 square miles, the Enterprise Zone may be eligible pursuant to Section 5.4 of the Enterprise Zone Act for an amendment to expand the boundaries of the Enterprise Zone. That area available for potential expansion is hereby allocated among the Participants in the following fashion:

|                  |                          |
|------------------|--------------------------|
| East Peoria      | 1.76 square miles        |
| Washington       | 2.17 square miles        |
| Tazewell         | 0.36 square miles        |
| Germantown Hills | <u>0.83</u> square miles |
| Total            | 5.12 square miles        |

Except as hereinafter provided, no Participant may seek additions to its component of the Enterprise Zone which in the aggregate exceed that allocation. In the event any Participant desires to seek one or more expansions of that portion of the Enterprise Zone within its jurisdiction with an area which in the aggregate exceeds the aforementioned allocation, one or more other Participants may allocate all or any portion of their unutilized allocation to other Participants. In no event shall the area of the Enterprise Zone exceed 15 square miles.

**5.2 Procedure For Expansion of Boundaries.** Any Participant may in its discretion and without the consent of any other Participant apply to DCEO to expand the boundaries of that portion of the Enterprise Zone located within the corporate limits of the Participant subject to the limitations in the area of such expansion imposed by paragraph 5.1 of this Agreement. Any Participant seeking expansion of the Enterprise

Zone within its jurisdiction shall pay all costs associated with the application and any approved expansion.

**5.3 Other Amendments.** Any amendment of the Enterprise Zone other than an expansion of the boundaries as authorized by paragraphs 5.1 and 5.2 of this Agreement and any amendment of this Agreement shall require the unanimous consent of all Participants.

## ARTICLE VI

### GENERAL PROVISIONS

**6.1 Breach and Opportunity to Cure.** Before any failure of any Participant to perform its obligations under this Agreement shall be deemed to be a breach of this Agreement, the Participant or Participants claiming such failure to perform shall notify in writing the Participant alleged to have failed to perform of the alleged failure and shall demand performance. No breach of this Agreement may be found to have occurred if performance is completed to the reasonable satisfaction of the complaining Participant or Participants within thirty (30) days after receipt of such notice, or in the case of a failure which by its nature takes in excess of thirty (30) days to cure, such longer period of time as may be reasonably necessary to cure the same provided that the curing Participant is pursuing said cure with due diligence.

**6.2 Amendment.** This Agreement and any exhibits attached hereto may be amended only by the mutual consent of all Participants by the adoption of appropriate ordinances by the governing bodies of the Participants approving said amendment as provided by law and by the execution of said amendment by the Participants.

**6.3 No Other Agreements.** Except as otherwise expressly provided herein, this Agreement supersedes all prior agreements, negotiations and discussions relative to the subject matter hereof and fully integrates the agreement of the Participants.

**6.4 Consent.** Except as otherwise provided herein, whenever consent or approval of any Participant is required, such consent or approval shall not be unreasonably withheld or unduly delayed.

**6.5 Paragraph Headings.** Paragraph headings and references are for the convenience of the Participants and are not intended to limit, vary, define or expand the terms and provisions contained in this Agreement and shall not be used to interpret or construe the terms and provisions of this Agreement.

**6.6 Severability.** If any provision, covenant, or portion of this Agreement or its application to any person, entity or property is held invalid, such invalidity shall not affect the application or validity of any other provisions, covenants or portions of this Agreement (and to that end, any provisions, covenants, or portion of this Agreement are declared to be severable).

**6.7 Applicable Law.** This Agreement shall be construed in accordance with the laws and decisions of the State of Illinois.



**6.8 Notices.** All notices herein shall be in writing and shall be deemed to be effective as of the date of actual delivery if by personal delivery or as of the third day from and including the day of posting if mailed by certified or registered mail return receipt requested with postage prepaid:

To East Peoria: City of East Peoria  
100 S. Main Street  
East Peoria, IL 61611  
Attn.: Mayor

To Washington: City of Washington  
301 Walnut St.  
Washington, IL 61571  
Attn: Mayor

To Germantown Hills: \_\_\_\_\_  
\_\_\_\_\_  
\_\_\_\_\_

To Tazewell: \_\_\_\_\_  
\_\_\_\_\_  
\_\_\_\_\_

To Woodford: \_\_\_\_\_  
\_\_\_\_\_  
\_\_\_\_\_

or to such replacement parties as may from time to time be identified by written notice.

**EXECUTED BY THE PARTICIPANTS AND WOODFORD ON OR AS OF THE DATE OF THIS AGREEMENT.**

City of East Peoria  
By: \_\_\_\_\_  
Its Mayor

City of Washington  
By: \_\_\_\_\_  
Its Mayor

ATTEST:  
\_\_\_\_\_  
Its City Clerk

ATTEST:  
\_\_\_\_\_  
Its City Clerk

Village of Germantown Hills  
By: \_\_\_\_\_

County of Tazewell  
By: \_\_\_\_\_

Its President

Chairman, County Board

ATTEST:

ATTEST:

\_\_\_\_\_  
Its Village Clerk

\_\_\_\_\_  
County Clerk

County of Woodford

By: \_\_\_\_\_  
Chairman, County Board

ATTEST:

\_\_\_\_\_  
County Clerk

## **EXHIBIT A**

### **LEGAL DESCRIPTION OF EAST PEORIA COMPONENT**

**A part of Fondulac Township T26N, R4W of the 3<sup>rd</sup> Principal Meridian located in Tazewell County, Illinois consisting of the following parcels except any portion of any parcel lying in the bed of the Illinois River below Flat Pool Elevation of 440.0 ft above M.S.L.:**

Lots 1, 2, 3, 4, 5, 9, 10, 11, 12, 13, 14, 15, 16, and 17 in Eastgate Subdivision.

Lots 6A, 7A and 8A in the First Addition to Eastgate Subdivision.

All of Eastgate Drive in Eastgate Subdivision.

That part of Village Drive lying south of the extended northerly line of Lot 10 all in Eastgate Subdivision.

That part of the East Half of the Northeast Quarter of Section 13 lying south of the northerly right of way line of U.S. Route 24.

That part of the North Half of the Northwest Quarter of Section 13 lying north of the centerline of U.S. Route 24 and south of a line 550 feet normally distant north of the centerline of U.S. Route 24.

That part of the Northeast Quarter of Section 14 platted as Villeneuve Extension No. 1.

That part of the Easterly 3 feet of even width of the East Half of the Northeast Quarter of Section 14 lying south of a line 550 feet normally distant north of the centerline of U.S. Route 24.

That part of the southerly 3 feet of even width of Lot 31 in Villanueve Subdivision lying west of the east line of the Northeast Quarter of Section 14.

That part of the Northwest Quarter of the Northeast Quarter of Section 14 lying northwesterly of the northwesterly right of way line of U.S. Route 24 and Illinois Route 116.

That part of the Southeast Quarter of Section 14 lying generally west of a line 680 feet normally distant east of the centerline of Route 116.

The Southwest Quarter of Section 14.

The Northwest Quarter of Section 14 except that portion thereof platted as right of way for U.S. Route 24 and Illinois Route 116.

That portion of the Northwest Quarter of the Northwest Quarter of Section 14 platted as right of way for U.S. Route 24.

The Northeast Quarter of Section 22.

The Southeast Quarter of Section 22.

That part of the Southwest Quarter of Section 23 lying west of a line lying 680 feet normally distant east of the centerline of Illinois Route 116.

The Northwest Quarter of Section 23 except that portion thereof platted as Grandview Estates Subdivision.

A strip of land 3 feet of even width lying south of and adjacent to the centerline of Illinois Route 8 in the Southeast Quarter of Section 24.

The Northeast Quarter of the Northeast Quarter of Section 25.

That part of the South Half of the Northeast Quarter of Section 25 lying generally south of the centerline of Illinois Route 8 and north of a line 325 normally distant south of the centerline of Illinois Route 8.

A strip of land 3 feet of even width lying south of and adjacent to the centerline of Illinois Route 8 in the Southwest Quarter of Section 25.

That portion of the Northwest Quarter of Section 25 lying south of the centerline of Illinois Route 8.

The Southwest Quarter of the Southeast Quarter of Section 26.

A strip of land 3 feet of even width lying south of and adjacent to the centerline of Illinois Route 8 in the Southeast Quarter of Section 26 except that portion thereof lying in the Southwest Quarter of said Southeast Quarter of Section 26.

The Southeast Quarter of the Southwest Quarter of Section 26.

That part of the Southwest Quarter of the Southwest Quarter of Section 26 lying south of the centerline of Illinois Route 8.

That part of the Northwest Quarter of the Northeast Quarter of Section 27 lying northwesterly of the centerline of Illinois Route 116.

That part of the Southwest Quarter of the Northeast Quarter of Section 27 lying northwesterly of a line lying 675 feet normally distant southeasterly of the

centerline of Illinois Route 116.

That part of the Northwest Quarter of the Southwest Quarter of Section 27 lying northwesterly of the centerline of Illinois Route 116.

That part of the Southwest Quarter of the Southwest Quarter of Section 27 lying northwesterly of a line 550 feet normally distant southeasterly from the centerline of Illinois Route 116.

The Northwest Quarter of Section 27.

The Southeast Quarter of Section 28.

The Southwest Quarter of Section 28.

The Northwest Quarter of Section 28.

Section 29.

The Southeast Quarter of Section 30.

The Northeast Quarter of Section 31.

The Southeast Quarter of Section 31.

Section 32.

That part of the Northeast Quarter of Section 33 lying south of a line 350 normally distant north of the center line of Illinois Route 8.

The Northwest Quarter of the Northeast Quarter of Section 33.

That part of the West Half of the Southeast Quarter of Section 33 lying north of the Centerline of East Washington Street.

That part of the West Half of the Southeast Quarter of Section 33 lying between the centerline of Illinois Route 8 on the northwest and a line 650 feet normally distant southeast of the centerline of Illinois Route 8 excepting therefrom any portion thereof lying north of the centerline of Veterans Drive or southwesterly of the Northeasterly Right of Way line of Interstate Route 74.

A strip of land 3 feet of even width lying west of and adjacent to the centerline of Interstate Route 74 and south of the centerline of East Washington Street in the Southeast Quarter of Section 33.

The Northwest Quarter of the Northeast Quarter of the Southeast Quarter of

Section 33.

The West Half of Section 33.

The Northeast Quarter of Section 34.

The Southwest Quarter of the Southwest Quarter of the Northwest Quarter of Section 34.

A strip of land 3 feet of even width lying south of and adjacent to the centerline of Illinois Route 8 in the Northwest Quarter of Section 34 except that portion thereof lying in the Southwest Quarter of the Southwest Quarter of said Northwest Quarter of Section 34.

The north half of the Northeast Quarter of Section 35.

That part of the Northwest Quarter of Section 35 lying north of the northerly right of way line of the TP&W Railroad.

**A part of Washington Township T26N, R3W of the 3<sup>rd</sup> Principal Meridian located in Tazewell County, Illinois consisting of the following parcels:**

A strip of land 3 feet of even width lying south of and adjacent to the centerline of U.S. Route 24 in the west half of the Northeast quarter of Section 18.

That part of the east half of the Northeast Quarter of Section 18 lying south of the centerline of U.S. Route 24.

A strip of land 3 feet of even width lying south of and adjacent to the centerline of U.S. Route 24 in the Northwest Quarter of Section 18.

The following parcels in Doering Park Subdivision:

Lot 1  
Lot 2  
Lot 3  
Lot 68  
Lot 69  
Lot 72 (exc north 30')  
Easterly 62' of Lots 62-67; Lots 70, 71 and north 30' of Lot 72; Westerly 62'  
of Lots 73-74  
Lot 123  
Lot 124  
Lot 125

The following parcels in Sunnyland Subdivision:

Lot 1  
Lots 2 & 3  
North 95' of Lot 4 and West 1' of North 95' of Lot 5  
Southeasterly triangle of Lot 4 and West 1' strip of Lot 5  
Southwesterly triangle of Lot 4  
Lot 5 (exc West 1')  
Lot 6

Lot 7  
Lots 8 & 9  
Lot 10 and West 1/2 of Lot 11  
Lot 12 (exc East 15') and East 1/2 of Lot 11  
East 15' of Lot 12 & all of Lot 13  
Lot 14  
Lot 15  
West 40' of Lot 16

East 40' of Lot 16  
Lot 17  
Lot 18  
Lot 19  
Lots 20, 21 & 61  
Lots 22 & 23 also southerly tract of Lot 24  
Southerly part of Lots 1 & 2 as recorded in P.B. VV, pg. 130 and P.B. S, pg. 209, being a part of the W 1/2 of the SE 1/4 of Section 19, T26N, R3W Tract 4 & Lot 2-A and southerly tract of Lot 2 as recorded in P.B. VV, pg. 130 and P.B. S, pg. 209, being a part of the W 1/2 of the SE 1/4 of Section 19, T26N, R3W  
Lot A as recorded in P.B. VV, pg. 130 and P.B. S, pg. 209, being a part of the W 1/2 of the SE 1/4 of Section 19, T26N, R3W  
Lot B as recorded in P.B. VV, pg. 130 and P.B. S, pg. 209, being a part of the W 1/2 of the SE 1/4 of Section 19, T26N, R3W

The following parcel in Lawndale Subdivision No. 3:

Lot 11 (exc north 50' & exc 100')

The following parcels in Lawndale Subdivision No. 4:

Lots 17-19

The following parcels in Lawndale Subdivision No. 5:

South part of Lots 33-35  
Lot 1  
Lot 2

The following parcels in Sherwood Park Section 1:

Lot 2 (exc north 62.5')  
Southwesterly part of Lot 1  
Easterly part of Lot 1  
North 129.5' of Lot 28  
Lot 28 (exc North 129.5')

The following parcels in Tall Oaks Subdivision:

Tract 2  
Tract 3  
Tract 2 & westerly part of Tract 1 of Lot C as shown in Deed Book 763, pg. 85 and being a part of the E ½ of SE ¼ Section 19, T26N, R3W  
Easterly part of Tract 1 of Lot C as shown in Deed Book 763, pg. 85 and being a part of the E ½ of SE ¼ Section 19, T26N, R3W

Tract 3 of Lot C as shown in Deed Book 763, pg. 85 and being a part of the E ½ of SE ¼ Section 19, T26N, R3W

The following parcels in Keller Park Subdivision:

Lot 4  
Lot 5  
Lots 6, 7, 7A  
Lot 8  
Lot 9  
Lot 10  
145' x 280' Tract south of Route 8, being a part of the E ½ of the SE ¼ of Section 19, T26N, R3W  
134' x 230.79' Tract south of Route 24 being a part of the E ½ of the SE ¼ of Section 19, T26N, R3W  
87' x 62' Tract adj to Lot 29 of Briargate Subdivision, being a part of the E ½ of the SE ¼ of Section 19, T26N, R3W

The following parcels in Briargate Subdivision:



Lot 29  
Lots 1 & 2

The following parcels in Sunny Meadows Subdivision:

Lot 23  
Lot 22  
Lot 1

The following parcels in Lewis Addition, Extension 1:

Lot 11 (exc tract)  
Lot 11-A

The following parcels in Van's Addition:

Lot 1  
Lot 2

The following parcels in Fulton's Subdivision Extension 2:

Lot A  
125' x 146' Tract south of Hwy and being a part of the W ½ of the SE ¼ of  
Section 19, T26N, R3W

The following parcels in Mary-Land Subdivision:

Lots 1 & 2  
Lot 3  
Lot 4  
Lot 5  
Lot 6  
Lot 7  
Lot 8  
Part of Sublot 3 of P.B. P, pg 23 a part of the E ½ of the SW ¼ of Section  
19, T26N, R3W

The following parcels in Paradise Gardens No. 2:

Tract 2 (resub of Lots 33, 34 & part of Lot 35)  
Tract 1 (resub of Lot 34 & part of Lot 35)  
Lot 29  
Lot 30  
Lot 31  
Lot 32  
Lot 36  
Lot 37  
Lot 38  
Lot 39

The following parcels in Paradise Gardens:

Lots 1 & 2

Lot 3

Lot 4

Lot 5

Lot 11

Lot 12

Lot 13

Lots 14 & 15

Lots 16 & 17

Lot 18

Lot 19

Lot 20

Lot 4 as shown in Plat Book P, page 115 and being a part of the SW  $\frac{1}{4}$  of Section 19, T26N, R3W

Lot 2 as shown in Plat Book P, page 115 and being a part of the SW  $\frac{1}{4}$  of Section 19, T26N, R3W

Lot 1 as shown in Plat Book P, page 115 and being a part of the SW  $\frac{1}{4}$  of Section 19, T26N, R3W

Part of Lot 3, east and adjacent to Lot S as shown in Plat Book P, page 115 and being a part of the SW  $\frac{1}{4}$  of Section 19, T26N, R3W

The following parcels in Geo. Stahl's Subdivision:

Lot A and west 25' of Lot B of Lot 2  
East 42' of Lot B of Lot 2  
Lots C & D  
Lot E  
Lots F & G  
Lot I of Lot H  
North 90' of Lot J  
Lot J (exc north 90')  
Lot K of Lot 3  
Lot L of Lot 3  
Lots M & N of Lot 3  
Lots O & P of Lot 3  
Lots R & S of Lot 3  
Part of Lot 5 south of road in the SW ¼ of Section 19, T26N, R3W  
Lot A as shown in P.B. Q, pg. 29 and being a part of the W ½ of the SW ¼  
of Section 20, T26N, R3W

The following parcels in Melrose Place Subdivision:

Lot 1  
Lot 2  
Lot 3  
Lot 4

All Right of Way of Illinois Route 8 lying in the South Half of Section 19

110' x 819.8' Tract in the W ½ of the NW ¼ of Section 30, T26N, R3W

598' x 145' Tract in the W ½ of the NW ¼ of Section 30, T26N, R3W

**A part of Groveland Township T25N, R4W of the 3<sup>rd</sup> Principal Meridian located in Tazewell County, Illinois consisting of the following parcels:**

The west half of the Southeast Quarter of Section 3 except that portion thereof platted as right of way for Interstate Route 74.

The Southwest Quarter of Section 3 except that portion thereof platted as right of way for Interstate Route 74.

A strip of land 3 feet of even width lying southwesterly of and adjacent to the centerline of Interstate Route 74 in the Northeast Quarter of Section 4.

The Northeast Quarter of the Southeast Quarter of Section 4.

A strip of land 3 feet of even width lying southwesterly of and adjacent to the centerline of Interstate Route 74 in the Northwest Quarter of Section 4.

The west half of the Northeast Quarter of Section 10 except that portion thereof platted as right of way for Interstate 74.

The west half of the Southeast Quarter of Section 10 except that portion thereof platted as right of way for Interstate 474.

The east half of the Southwest Quarter of Section 10 except that portion thereof platted as right of way for Interstate 474.

A strip of land 3 feet of even width lying east of and adjacent to the westerly line of the east half of the Southwest Quarter of Section 10 and also lying between the northerly and southerly right of way lines of Interstate Route 474.

The east half of the Northwest Quarter of Section 10 except that portion thereof platted as right of way for Interstate Route 74.

| PIN                 | Acres    | site addr                  | site csz            | legal                                                                                                        |
|---------------------|----------|----------------------------|---------------------|--------------------------------------------------------------------------------------------------------------|
| 1 02-02-09-404-014  | 1.458862 | 1 SAINT CLARE CT           | WASHINGTON IL 61571 | SEC 9 T26N R3W SAINT CLARE CROSSING - FINAL PLAT LOT 4 SE 1/4 1.46 AC                                        |
| 2 02-02-09-404-015  | 1.618729 | 100-239 GRAND VICTORIAN PL | WASHINGTON IL 61571 | SEC 9 T26N R3W SAINT CLAIR CROSSING - FINAL PLAT LOT 3 SE 1/4 1.62 AC                                        |
| 3 02-02-09-404-016  | 1.616692 | 100-239 GRAND VICTORIAN PL | WASHINGTON IL 61571 | SEC 9 T26N R3W SAINT CLARE CROSSING - FINAL PLAT LOT 2 SE 1/4 1.17 AC                                        |
| 4 02-02-09-404-017  | 5.107158 | 10 SAINT CLARE CT          | WASHINGTON IL 61571 | SEC 9 T26N R3W SAINT CLARE CROSSING - FINAL PLAT LOT 1 SE 1/4 5.11 AC                                        |
| 5 02-02-09-404-018  | 1.259976 | 8 SAINT CLARE CT           | WASHINGTON IL 61571 | SEC 9 T26N R3W SAINT CLARE CROSSING - FINAL PLAT LOT 7 SE 1/4 1.26 AC                                        |
| 6 02-02-09-404-019  | 1.636654 | 4 SAINT CLARE CT           | WASHINGTON IL 61571 | SEC 9 T26N R3W SAINT CLARE CROSSING - FINAL PLAT LOT 6 SE 1/4 1.64 AC                                        |
| 7 02-02-09-404-020  | 1.687199 | 2 SAINT CLARE CT           | WASHINGTON IL 61571 | SEC 9 T26N R3W SAINT CLARE CROSSING - FINAL PLAT LOT 5 SE 1/4 1.68 AC                                        |
| 8 02-02-10-300-011  | 7.697836 | INDEPENDENCE CT (OFF OF)   | WASHINGTON IL 61571 | SEC 10 T26N R3W SLY 12.45 AC (EXC TRACTS & ROW) SW 1/4 12.38 AC TOTAL                                        |
| 9 02-02-10-300-012  | 14.6284  | CUMMINGS LN                | WASHINGTON IL 61571 | SEC 10 T26N R3W NORTHERLY 10.69 AC TRACT IN NE 1/4 OF SW 1/4 10.69 ACRES                                     |
| 10 02-02-10-300-015 | 1.124592 | CUMMINGS LN                | WASHINGTON IL 61571 | SEC 10 T26N R3W HUNTERS GLEN SEC 2 OUTLOT A SW 1/4 1.30 AC                                                   |
| 11 02-02-10-311-016 | 1.306768 | N CUMMINGS LN              | WASHINGTON IL 61571 | SEC 10 T26N R3W 16.15 ACRES TRACT LYING IN SE 1/4 OF SW 1/4 OF SE 1/4                                        |
| 12 02-02-10-400-020 | 15.9738  | NOFSINGER RD               | WASHINGTON IL 61571 | SEC 10 T26N R3W 6.21 ACRES TRACT LYING IN SW 1/4 OF SW 1/4 OF SE 1/4                                         |
| 13 02-02-10-400-022 | 7.282913 | BROWN DR                   | WASHINGTON IL 61571 | SEC 11 T26N R3W TRACT I NORTH OF RT 24 (EXC ROW) NE 1/4 OF SE 1/4 30.01 AC                                   |
| 14 02-02-10-400-028 | 29.20827 | NOFSINGER RD               | WASHINGTON IL 61571 | SEC 11 T26N R3W TRACT II PT OF E 1/2 SE 1/4 SEC 10 & SW 1/4 S OF RT 24 SEC 11 189.18 AC                      |
| 15 02-02-11-300-007 | 187.8006 | W CRUGER RD                | WASHINGTON IL 61571 | SEC 13 T26N R3W 5 115' OF SUBLOT 3A OF LOT 3 SW 1/4                                                          |
| 16 02-02-13-300-002 | 0.389842 | 821 N MAIN ST              | WASHINGTON IL 61571 | SEC 13 T26N R3W SUBLOT 3B OF LOT 3 & 27' X 60' STRIP ADJ SW 1/4 .26 AC                                       |
| 17 02-02-13-300-003 | 0.241242 | 817 N MAIN ST              | WASHINGTON IL 61571 | SEC 13 T26N R3W SUBLOT C OF LOT 3 & ADJ STRIP SW 1/4                                                         |
| 18 02-02-13-300-004 | 0.241305 | 815 N MAIN ST              | WASHINGTON IL 61571 | SEC 13 T26N R3W SUBLOT C SW 1/4                                                                              |
| 19 02-02-13-300-005 | 0.2049   | 709 N MAIN ST              | WASHINGTON IL 61571 | SEC 13 T26N R3W 5' OF W 140' OF SUBLOT B SW 1/4                                                              |
| 20 02-02-13-300-006 | 0.015809 | N MAIN ST                  | WASHINGTON IL 61571 | SEC 13 T26N R3W BROOKHILL ADDN 2ND EXT PT SUBLOT D-F-H LOT 109 SW 1/4                                        |
| 21 02-02-13-301-001 | 0.172911 | 703 N MAIN ST              | WASHINGTON IL 61571 | SEC 13 T26N R3W BROOKHILL 2ND EXT. LOT 108 SW 1/4                                                            |
| 22 02-02-13-301-002 | 0.171573 | 701 N MAIN ST              | WASHINGTON IL 61571 | SEC 13 T26N R3W BROOKHILL 3RD EXT LOT 117 SW 1/4                                                             |
| 23 02-02-13-302-001 | 0.316432 | 611 N MAIN ST              | WASHINGTON IL 61571 | SEC 13 T26N R3W BROOKHILL 3RD EXT LOT 118 SW 1/4                                                             |
| 24 02-02-13-302-002 | 0.255935 | 609 N MAIN ST              | WASHINGTON IL 61571 | SEC 13 T26N R3W PT OF SUBLOT G SW 1/4                                                                        |
| 25 02-02-13-302-003 | 0.222718 | 605 N MAIN ST              | WASHINGTON IL 61571 | SEC 13 T26N R3W PT OF SUBLOT G SW 1/4 .23 AC                                                                 |
| 26 02-02-13-302-004 | 0.224142 | 603 N MAIN ST              | WASHINGTON IL 61571 | SEC 13 T26N R3W LOT 8 & N 20' OF LOT 9 SW 1/4                                                                |
| 27 02-02-13-302-011 | 0.499052 | 601 N MAIN ST              | WASHINGTON IL 61571 | SEC 13 T26N R3W LOT 19 (EXC N 20') SW 1/4 .61 AC                                                             |
| 28 02-02-13-302-012 | 0.576227 | 511 N MAIN ST              | WASHINGTON IL 61571 | SEC 13 T26N R3W SUBLOT J SW 1/4 1.12 AC                                                                      |
| 29 02-02-13-302-013 | 0.886198 | 505 N MAIN ST              | WASHINGTON IL 61571 | SEC 13 T26N R3W SUBLOT K SW 1/4                                                                              |
| 30 02-02-13-302-014 | 0.95881  | 501 N MAIN ST              | WASHINGTON IL 61571 | SEC 13 T26N R3W SUBLOT #5 SW 1/4 .83 AC                                                                      |
| 31 02-02-13-302-015 | 0.757161 | 415 N MAIN ST              | WASHINGTON IL 61571 | SEC 13 T26N R3W SUBLOT T SW 1/4                                                                              |
| 32 02-02-13-302-016 | 0.351367 | 409 N MAIN ST              | WASHINGTON IL 61571 | SEC 13 T26N R3W BROOKHILL ADDN LOT 37, LOT 36B & N 20' OF LOT 38 SW 1/4                                      |
| 33 02-02-13-302-017 | 0.661025 | 407 N MAIN ST              | WASHINGTON IL 61571 | SEC 13 T26N R3W BROOKHILL ADDN & ALL LOT 39 LOT 38 (S 30') & LOT 39 SW 1/4                                   |
| 34 02-02-13-302-018 | 0.206543 | 401 N MAIN ST              | WASHINGTON IL 61571 | SEC 13 T26N R3W BROOKHILL ADDN LOT 36A SW 1/4                                                                |
| 35 02-02-13-302-029 | 0.220195 | HILLDALE AVE               | WASHINGTON IL 61571 | SEC 13 T26N R3W BROOKHILL 3RD EXT LOT 119 SE 1/4                                                             |
| 36 02-02-13-302-031 | 0.189615 | 607 N MAIN ST              | WASHINGTON IL 61571 | SEC 13 T26N R3W BROOKHILL ADDN LOT 44 (EXC E 100') SW 1/4                                                    |
| 37 02-02-13-308-001 | 0.405483 | 309 N MAIN ST              | WASHINGTON IL 61571 | SEC 13 T26N R3W BROOKHILL ADDN LOT 45 SW 1/4                                                                 |
| 38 02-02-13-308-004 | 0.866407 | 305 N MAIN ST              | WASHINGTON IL 61571 | SEC 13 T26N R3W ALL LAND N OF LOT 9 IN VAN METERS ADDN TO THE ROIGHT OF WAY OF TP & W RR OF SW 1/4           |
| 39 02-02-13-309-001 | 0.225071 |                            | WASHINGTON IL 61571 | SEC 13 T26N R3W HENRY ESSER'S RESUB OF LOTS 10, 11 & 12 OF VAN METERS ADDN LOTS 1A & 2A SW 1/4               |
| 40 02-02-13-309-002 | 0.469176 | CALVARY WAY (OFF OF)       | WASHINGTON IL 61571 | SEC 13 T26N R3W VAN METERS ADDN LOTS 8 & 9 SW 1/4                                                            |
| 41 02-02-13-309-004 | 0.299507 | 207 N MAIN ST              | WASHINGTON IL 61571 | SEC 13 T26N R3W HENRY ESSER'S RESUB OF VAN METERS ADDN LOTS 10, 11 & 12 & LOTS 1 & 2 SW 1/4                  |
| 42 02-02-13-309-005 | 0.331812 | 109 CALVARY WAY            | WASHINGTON IL 61571 | SEC 13 T26N R3W VAN METERS ADDN RESUB OF LOTS 10,11,12 OF LOT 3 SW 1/4                                       |
| 43 02-02-13-309-006 | 0.15782  | 111 CALVARY WAY            | WASHINGTON IL 61571 | SEC 13 T26N R3W VAN METERS ADDN LOT 5 & ADJ 5' OF ALLEY NW 1/4                                               |
| 44 02-02-13-310-004 | 0.179662 | 107 E JEFFERSON ST         | WASHINGTON IL 61571 | SEC 13 T26N R3W VAN METERS ADDN LOT 4 SW 1/4                                                                 |
| 45 02-02-13-310-005 | 0.169255 | 109 E JEFFERSON ST         | WASHINGTON IL 61571 | SEC 13 T26N R3W VAN METERS ADDN LOT 3 SW 1/4                                                                 |
| 46 02-02-13-310-006 | 0.174072 | 111 E JEFFERSON ST         | WASHINGTON IL 61571 | SEC 13 T26N R3W VAN METERS ADDN LOT 7 (EXC ELY TRACT & SWLY TRACT OF LOT 7) SW 1/4 UU 71                     |
| 47 02-02-13-310-008 | 0.127606 | 203 N MAIN ST              | WASHINGTON IL 61571 | SEC 13 T26N R3W VAN METERS ADDN LOT 6 (EXC NELY TRACT) & LOT 7 (SWLY STRIP) SW 1/4 UU71                      |
| 48 02-02-13-310-009 | 0.127033 | 101 E JEFFERSON ST         | WASHINGTON IL 61571 | SEC 13 T26N R3W VAN METERS ADDN LOTS 1, 2, 13, 14, TRACT ADJ TO NORTH, VAC ALLEY & ROW SW 1/4                |
| 49 02-02-13-310-011 | 0.144066 | 103 E JEFFERSON ST         | WASHINGTON IL 61571 | SEC 14 T26N R3W LOT 31 OF (EXC .93 ACRE ROW) NW 1/4 .11 ACRE                                                 |
| 50 02-02-13-310-012 | 1.246789 | 115 E JEFFERSON ST         | WASHINGTON IL 61571 | SEC 14 T26N R3W DEVONSHIRE ESTATES OUTLOTS A & B NE 1/4                                                      |
| 51 02-02-14-100-037 | 0.225776 | DALLAS RD                  | WASHINGTON IL 61571 | SEC 14 T26N R3W 605' X 360' LOT SE CORNER OF LOT 3B INCLUDING PART OF LOT 3 (1.00 ACRE) OF NE 1/4 6.00 ACRES |
| 52 02-02-14-207-018 | 0.295447 | DEVONSHIRE RD              | WASHINGTON IL 61571 |                                                                                                              |
| 53 02-02-14-207-037 | 5.697058 | 1012 N MAIN ST             | WASHINGTON IL 61571 |                                                                                                              |

|     |                  |          |                        |                     |                                                                                                                             |
|-----|------------------|----------|------------------------|---------------------|-----------------------------------------------------------------------------------------------------------------------------|
| 54  | 02-02-14-300-021 | 1.520962 | 1205-1247 NEWCASTLE RD | WASHINGTON IL 61571 | SEC 14 T26N R3W DEVONSHIRE EST 5TH ADDN SEC 1 W220' OF OUTLOTS B & D & 20' ON N SIDE SW 1/4                                 |
| 55  | 02-02-14-300-022 | 3.359298 | 1201 NEWCASTLE RD      | WASHINGTON IL 61571 | S14 T26N R3W DEVONSHIRE EST 5TH ADDN SEC 1 E 450' OF OUTLOTS B & D & N 20' STRIP SW 1/4                                     |
| 56  | 02-02-14-300-023 | 4.905499 | 1100-1344 NEWCASTLE RD | WASHINGTON IL 61571 | SEC 14 T26N R3W PT LOT 30 SW 1/4 5.10 AC                                                                                    |
| 57  | 02-02-14-300-033 | 12.1808  | 360-380 N WILMOR RD    | WASHINGTON IL 61571 | SEC 14 T26N R3W 11.30 AC TRACT OF W 1/2 & 80 X 581.57 FT TRACT IN NLY PT PARCEL A OF TRACT 1 SW 1/4 12.35 AC                |
| 58  | 02-02-14-308-001 | 0.52114  | 1105-1123 NEWCASTLE RD | WASHINGTON IL 61571 | SEC 14 T26N R3W DEVONSHIRE EST 5TH ADDN SEC 11 LOT 1 SW 1/4                                                                 |
| 59  | 02-02-14-409-002 | 0.104155 | 810 N MAIN ST          | WASHINGTON IL 61571 | SEC 14 T26N R3W G W CRESS ADDN S 67' OF N 184' OF LOT A SE 1/4                                                              |
| 60  | 02-02-14-409-003 | 0.240551 | 806 N MAIN ST          | WASHINGTON IL 61571 | SEC 14 T26N R3W G W CRESS ADDN PT N 105' OF S 215.3' OF SUBLOT 1 OF LOT A SE 1/4                                            |
| 61  | 02-02-14-409-004 | 0.179845 | 802 N MAIN ST          | WASHINGTON IL 61571 | SEC 14 T26N R3W G W CRESS ADDN N 60' OF S 110' OF SUB LOT 2 OF LOT A SE 1/4                                                 |
| 62  | 02-02-14-409-005 | 0.225811 | 800 N MAIN ST          | WASHINGTON IL 61571 | SEC 14 T26N R3W S 50' OF LOT A N 2' OF LOT 12 IN CRESS ADDN VACATED ALLEY LYING IN BETWEEN SE 1/4                           |
| 63  | 02-02-14-409-006 | 0.207095 | 706 N MAIN ST          | WASHINGTON IL 61571 | SEC 14 T26N R3W G W CRESS ADDN S 58' OF LOT 12 & E 6' OF ADJ VACATED ALLEY SE 1/4                                           |
| 64  | 02-02-14-409-007 | 0.214255 | 704 N MAIN ST          | WASHINGTON IL 61571 | SEC 14 T26N R3W G W CRESS ADDN LOT 11 AND E 6' OF ADJ VACATED ALLEY SE 1/4                                                  |
| 65  | 02-02-14-409-008 | 0.214256 | 702 N MAIN ST          | WASHINGTON IL 61571 | SEC 14 T26N R3W G W CRESS ADDN LOT 10 & E 6' OF ADJ VACATED ALLEY SE 1/4                                                    |
| 66  | 02-02-14-409-009 | 0.214256 | 700 N MAIN ST          | WASHINGTON IL 61571 | SEC 14 T26N R3W GW CRESS ADDN LOT 9 & E 6' OF ADJ VACATED ALLEY SE 1/4                                                      |
| 67  | 02-02-14-409-012 | 0.214263 | 608 N MAIN ST          | WASHINGTON IL 61571 | SEC 14 T26N R3W G W CRESS ADDN LOT 6 AND E 6' OF ADJ VACATED ALLEY SW 1/4                                                   |
| 68  | 02-02-14-409-013 | 0.34378  | 606 N MAIN ST          | WASHINGTON IL 61571 | SEC 14 T26N R3W G W CRESS ADDN N 36' OF LOT 4 & LOT 5 & E 6' OF ADJ VACATED ALLEY SW 1/4                                    |
| 69  | 02-02-14-409-016 | 0.427643 | 512 N MAIN ST          | WASHINGTON IL 61571 | SEC 14 T26N R3W G W CRESS ADDN S 1/2 SUBLOT B OF LOT 2 & SUBLOT A OF LOT 1 & S 12.87' OF N 1/2 OF SUBLOT B SE 1/4           |
| 70  | 02-02-14-409-017 | 0.38067  | 508 N MAIN ST          | WASHINGTON IL 61571 | SEC 14 T26N R3W G W CRESS ADDN SUBLOT B OF LOT 1 & NE 2 1/2' OF SUBLOT A SE 1/4                                             |
| 71  | 02-02-14-409-026 | 0.202232 | 408 N MAIN ST          | WASHINGTON IL 61571 | SEC 14 T26N R3W T.E. ORTHS ADDN LOT 2 & WLY ADJ VACATED ALLEY SE 1/4                                                        |
| 72  | 02-02-14-409-028 | 0.209068 | 404 N MAIN ST          | WASHINGTON IL 61571 | SEC 14 T26N R3W T E ORTHS 1ST ADDN LOT 4 & N 5' OF LOT 5 SE 1/4                                                             |
| 73  | 02-02-14-409-029 | 0.231438 | 400 N MAIN ST          | WASHINGTON IL 61571 | SEC 14 T26N R3W ORTH'S ADDN LOT 5 (EX N 5') SE 1/4                                                                          |
| 74  | 02-02-14-409-032 | 0.002558 | MONROE ST              | WASHINGTON IL 61571 | SEC 14 T26N R3W MONROE ST & N MAIN ST CROSSING SE 1/4                                                                       |
| 75  | 02-02-14-409-036 | 0.115305 | N MAIN ST              | WASHINGTON IL 61571 | SEC 14 T26N R3W PARK RIDGE PAIRED HOMES LOT 1-A SE 1/4                                                                      |
| 76  | 02-02-14-409-037 | 0.03488  | 818 N MAIN ST          | WASHINGTON IL 61571 | SEC 14 T26N R3W PARK RIDGE PAIRED HOMES UNIT 1-A SE 1/4                                                                     |
| 77  | 02-02-14-409-038 | 0.034133 | 820 N MAIN ST          | WASHINGTON IL 61571 | SEC 14 T26N R3W PARK RIDGE PAIRED HOMES UNIT 1-B SE 1/4                                                                     |
| 78  | 02-02-14-409-041 | 0.034222 | 822 N MAIN ST          | WASHINGTON IL 61571 | SEC 14 T26N R3W PARK RIDGE PAIRED HOMES-II UNIT 2-A SE 1/4                                                                  |
| 79  | 02-02-14-409-042 | 0.034859 | 824 N MAIN ST          | WASHINGTON IL 61571 | SEC 14 T26N R3W PARK RIDGE PAIRED HOMES-II UNIT 2-B SE 1/4                                                                  |
| 80  | 02-02-14-409-044 | 0.516181 | 406 N MAIN ST          | WASHINGTON IL 61571 | SEC 14 T26N R3W ORTH'S 1ST ADDN LOT B-1B & LOT 3 & ADJ VACATED ALLEY SE 1/4                                                 |
| 81  | 02-02-14-409-048 | 0.526016 | 410 N MAIN ST          | WASHINGTON IL 61571 | SEC 14 T26N R3W LOT 1 OF TE ORTHS 1ST ADDN LOT B-1A & ADJ VAC ALLEY B/W & N OF LOTS SE 1/4                                  |
| 82  | 02-02-14-409-049 | 0.705945 | 502 N MAIN ST A-H      | WASHINGTON IL 61571 | SEC 14 T26N R3W TRACT A (BEING PT OF E PT OF SUBLOT A & SUBLOT B OF LOT 1) SE 1/4 .71 AC YY 114                             |
| 83  | 02-02-14-409-052 | 0.603734 | 606 N MAIN ST          | WASHINGTON IL 61571 | SEC 14 T26N R3W TRACT 1-A SE 1/4 .56 AC                                                                                     |
| 84  | 02-02-14-409-053 | 0.820671 | 604 N MAIN ST          | WASHINGTON IL 61571 | SEC 14 T26N R3W TRACT 1-B SE 1/4 .80 AC                                                                                     |
| 85  | 02-02-14-409-058 | 2.128367 | 502 MAIN ST I-X        | WASHINGTON IL 61571 | SEC 14 T26N R3W TRACT B (EXC TRACT III) E PT TRACT D; E PT OF TRACT C SE 1/4 EEE 76                                         |
| 86  | 02-02-14-409-062 | 0.120254 | 822-824 N MAIN ST      | WASHINGTON IL 61571 | SEC 14 T26N R3W PARK RIDGE PAIRED HOMES LOT 2-A & TRACT A-1 (EXC A-2) SE 1/4 (COMMON AREA) .12 AC                           |
| 87  | 02-02-14-409-064 | 0.260985 | 826 N MAIN ST          | WASHINGTON IL 61571 | SEC 14 T26N R3W PARK RIDGE PAIRED HOMES LOT 3-A & TRACT A-2 & WLY TRACT (EXC NLY STRIP & TRIANG PIECE) SE 1/4 .26 AC GGG 84 |
| 88  | 02-02-14-409-065 | 0.395961 | 610 N MAIN ST          | WASHINGTON IL 61571 | SEC 14 T26N R3W G W CRESS ADDN LOT 7 & ADJ VAC ALLEY & SLY PT LOT B (128.81 X 60) SE 1/4                                    |
| 89  | 02-02-14-409-067 | 0.437164 | 612 N MAIN ST          | WASHINGTON IL 61571 | SEC 14 T26N R4W G W CRESS ADDN LOT 8 AND E 6 FT OF ADJ VAC ALLEY & NLY TRIANG PIECE IN LOT B & ADJ VAC ALLEY SE 1/4         |
| 90  | 02-02-14-409-067 | 0.214253 | 612 N MAIN ST          | WASHINGTON IL 61571 | SEC 14 T26N R4W G W CRESS ADDN LOT 8 AND E 6 FT OF ADJ VAC ALLEY & NLY TRIANG PIECE IN LOT B & ADJ VAC ALLEY SE 1/4         |
| 91  | 02-02-14-409-068 | 0.599253 | 602 N MAIN ST          | WASHINGTON IL 61571 | SEC 14 T26N R3W SE 1/4 .60 AC 64.22x374.56x68.52x398.77                                                                     |
| 92  | 02-02-14-421-007 | 0.3403   | 308 N MAIN ST          | WASHINGTON IL 61571 | SEC 14 T26N R3W LOT 1 OF SUBLOT H & N35' OF LOT 21 SE 1/4                                                                   |
| 93  | 02-02-14-421-015 | 0.665249 | 304 N MAIN ST          | WASHINGTON IL 61571 | SEC 14 T26N R3W N 214' LOT 21 (EXC N 35') SE 1/4                                                                            |
| 94  | 02-02-14-421-020 | 0.040013 | 9-1-1 DRIVE (OFF OF)   | WASHINGTON IL 61571 | SEC 14 T26N R3W SWLY 50' X 38.9' TRACT OF LOT 21 IN SE 1/4 .04 AC                                                           |
| 95  | 02-02-14-421-021 | 0.144702 | 300 N MAIN ST          | WASHINGTON IL 61571 | SEC 14 T26N R3W SELY 50' X 129.5' TRACT OF LOT 21 IN SE 1/4 .15 AC                                                          |
| 96  | 02-02-14-422-001 | 0.422736 | 105 W JEFFERSON ST     | WASHINGTON IL 61571 | SEC 14 T26N R3W BLOCK 1 SE 1/4 2 FARM BLDGS 5 GAS STORAGE TANKS SE 1/4                                                      |
| 97  | 02-02-14-422-002 | 0.170347 | 206 N MAIN ST          | WASHINGTON IL 61571 | SEC 14 T26N R3W DORSEYS ADDN BLK 1 TRACT A OF LOT 3 & SUBLOT K OF LOT 4 SE 1/4                                              |
| 98  | 02-02-14-422-003 | 0.154756 | 204 N MAIN ST          | WASHINGTON IL 61571 | DORSEYS ADDN SE OF SE 1/4 SEC 14 SE TRI COR OF LOT 4 & 35' FRONTAGEX 68' OF LOT 3 BLK 1                                     |
| 99  | 02-02-14-422-004 | 0.1359   | 202 N MAIN ST          | WASHINGTON IL 61571 | SEC 14 T26N R3W DORSEYS ADDN LOT 2 BLK 1 SE 1/4                                                                             |
| 100 | 02-02-14-422-005 | 0.1359   | 101-103 W JEFFERSON ST | WASHINGTON IL 61571 | SEC 14 T26N R3W DORSEYS ADD SE LOT 1 OF BLK 1 SE 1/4                                                                        |
| 101 | 02-02-15-100-006 | 6.914336 | 1600 W CRUGER RD       | WASHINGTON IL 61571 | SEC 15 T26N R3W PT S OF CRUGER ROAD NW 1/4 7.20 AC                                                                          |
| 102 | 02-02-15-100-007 | 8.109095 | 1580 W CRUGER RD       | WASHINGTON IL 61571 | SEC 15 T26N R3W PT S OF CRUGER ROAD NW 1/4                                                                                  |
| 103 | 02-02-15-100-008 | 4.754862 | 1560 W CRUGER RD       | WASHINGTON IL 61571 | SEC 15 T26N R3W PT S OF CRUGER ROAD OF E 1/2 NW 1/4                                                                         |
| 104 | 02-02-15-100-009 | 4.803375 | 1530 W CRUGER RD       | WASHINGTON IL 61571 | SEC 15 T26N R3W PT S OF CRUGER ROAD (180.37'X1211.68') NW 1/4                                                               |
| 105 | 02-02-15-100-011 | 4.869987 | N CUMMINGS LN          | WASHINGTON IL 61571 | SEC 15 T26N R3W 5 AC TRACT IN N 1/2 NW 1/4 NW 1/4 5.00 AC                                                                   |
| 106 | 02-02-15-100-012 | 10.12557 | N CUMMINGS LN (OFF OF) | WASHINGTON IL 61571 | SEC 15 T26N R3W 10 AC TRACT IN N 1/2 NW 1/4 NW 1/4 10 AC                                                                    |
| 107 | 02-02-15-100-018 | 2.292235 | 1200 INDEPENDENCE CT   | WASHINGTON IL 61571 | SEC 15 T26N R3W ROBERTS COMMERCIAL SUBD SEC 1 LOT 1 NW 1/4 TT 130-131                                                       |

|     |                  |          |                           |                     |                                                                                                                   |
|-----|------------------|----------|---------------------------|---------------------|-------------------------------------------------------------------------------------------------------------------|
| 108 | 02-02-15-100-019 | 1.830462 | 1201 INDEPENDENCE CT      | WASHINGTON IL 61571 | SEC 15 T26N R3W ROBERTS COMMERCIAL SUBD SEC 1 LOT 2 NW 1/4 TT 130-131                                             |
| 109 | 02-02-15-100-020 | 2.099519 | 1204-1254 INDEPENDENCE CT | WASHINGTON IL 61571 | SEC 15 T26N R3W ROBERTS COMMERCIAL SUBD SEC 1 LOT 3 NW 1/4 TT 130 - 131                                           |
| 110 | 02-02-15-100-021 | 2.072751 | 1221 INDEPENDENCE CT      | WASHINGTON IL 61571 | SEC 15 T26N R3W ROBERTS COMMERCIAL SUBD SEC 1 LOT 4 NW 1/4 TT 130-131                                             |
| 111 | 02-02-15-100-023 | 12.90406 | CRUGER RD                 | WASHINGTON IL 61571 | SEC 15 T26N R3W TRACT LYING N OF CRUGER RD IN E 1/2 OF NE 1/4 OF (EXC ROW) NW 1/4 12.66 AC                        |
| 112 | 02-02-15-100-024 | 9.064353 | 1700 W CRUGER RD          | WASHINGTON IL 61571 | SEC 15 T26N R3W CELL TOWER 8.94 AC TRACT IN W 1/2 LYING S OF CRUGER RD NW 1/4                                     |
| 113 | 02-02-15-100-026 | 5.898254 | 1636 W CRUGER RD          | WASHINGTON IL 61571 | SEC 15 T26N R3W PT S OF CRUGER RD (EXC ROW) NW 1/4 5.83 AC                                                        |
| 114 | 02-02-15-100-029 | 11.64155 | CRUGER RD                 | WASHINGTON IL 61571 | SEC 15 T26N R3W TRACT N OF CRUGER RD & E OF CUMMINGS LN IN NW 1/4 OF (EXC 1.29 AC OF ROW & LOT 1) NW 1/4 11.31 AC |
| 115 | 02-02-15-100-030 | 2.005811 | CUMMINGS LN               | WASHINGTON IL 61571 | SEC 15 T26N R3W MOEHL MANOR LOT 1 NW 1/4 2.0 AC III 65                                                            |
| 116 | 02-02-15-100-031 | 1.035363 | INDEPENDENCE CT           | WASHINGTON IL 61571 | SEC 15 T26N R3W VILLAS OF HOLLYBROOK FINAL PLAT LOT 1 SW 1/4 1.04 AC                                              |
| 117 | 02-02-15-100-032 | 2.656405 | 1260-1285 INDEPENDENCE CT | WASHINGTON IL 61571 | SEC 15 T26N R3W VILLAS OF HOLLYBROOK FINAL PLAT LOT 2 SW 1/4 2.74 AC                                              |
| 118 | 02-02-15-100-033 | 6.451432 | INDEPENDENCE CT           | WASHINGTON IL 61571 | SEC 15 T26N R3W VILLAS OF HOLLYBROOK FINAL PLAT LOT 3 SW 1/4 6.38 AC                                              |
| 119 | 02-02-15-101-035 | 1.302999 | 801 N CUMMINGS LN         | WASHINGTON IL 61571 | MALLARD CROSSING COMMERCIAL PARK LOT 4 NW 1/4 1.30 ACRES DDD 1                                                    |
| 120 | 02-02-15-101-036 | 1.14783  | CUMMINGS LN               | WASHINGTON IL 61571 | SEC 15 T26N R3W MALLARD CROSSING COMMERCIAL PARK LOT 3 NW 1/4 1.15 ACRES DDD 1                                    |
| 121 | 02-02-15-101-037 | 1.147839 | 1001-1021 N CUMMINGS LN   | WASHINGTON IL 61571 | SEC 15 T26N R3W MALLARD CROSSING COMMERCIAL PARK LOT 2 NW 1/4 1.15 AC DDD 1                                       |
| 122 | 02-02-15-101-038 | 1.460239 | 1101 N CUMMINGS LN        | WASHINGTON IL 61571 | SEC 15 T26N R3W MALLARD CROSSING COMMERCIAL PARK LOT 1 NW 1/4 1.46 AC DDD 1                                       |
| 123 | 02-02-15-101-039 | 1.51656  | 1860 W CRUGER RD          | WASHINGTON IL 61571 | SEC 15 T26N R3W MALLARD CROSSING COMMERCIAL PARK LOT 5 NW 1/4 1.52 AC DDD 1                                       |
| 124 | 02-02-15-101-040 | 1.634585 | W CRUGER RD (OFF OF)      | WASHINGTON IL 61571 | SEC 15 T26N R3W MALLARD CROSSING COMMERCIAL PARK LOT 6 NW 1/4 1.64 AC DDD 1                                       |
| 125 | 02-02-15-103-001 | 1.277241 | 1838 KINGSBURY RD         | WASHINGTON IL 61571 | SEC 15 T26N R3W MALLARD CROSSING SEC 1 LOT 31A NW 1/4 AAA 47-48                                                   |
| 126 | 02-02-15-200-014 | 5.888021 | 1360 W CRUGER RD          | WASHINGTON IL 61571 | SEC 15 T26N R3W PARCEL 2-A NE 1/4 6.00 AC                                                                         |
| 127 | 02-02-15-200-020 | 3.95038  | 1346 W CRUGER RD          | WASHINGTON IL 61571 | SEC 15 T26N R3W PARCEL 1-A NE 1/4 4.00 AC                                                                         |
| 128 | 02-02-15-200-025 | 10.0135  | 1440 W CRUGER RD          | WASHINGTON IL 61571 | SEC 15 T26N R3W PARCEL 2 IN NW 1/4 OF NE 1/4 10.21 ACRES                                                          |
| 129 | 02-02-15-200-028 | 2.298088 | 1270 W CRUGER RD          | WASHINGTON IL 61571 | SEC 15 T26N R3W UNDERWOOD ESTATES LOT 3 NE 1/4 2.28 AC                                                            |
| 130 | 02-02-15-200-029 | 2.009902 | 1258 W CRUGER RD          | WASHINGTON IL 61571 | SEC 15 T26N R3W UNDERWOOD ESTATES LOT 2 NE 1/4 2.00 AC                                                            |
| 131 | 02-02-15-200-030 | 2.09545  | 1210 W CRUGER RD          | WASHINGTON IL 61571 | SEC 15 T26N R3W UNDERWOOD ESTATES LOT 1 NE 1/4 1.83 AC                                                            |
| 132 | 02-02-15-200-031 | 3.244816 | 1250 W CRUGER RD          | WASHINGTON IL 61571 | SEC 15 T26N R3W UNDERWOOD ESTATES LOT 6 (EXC .02 ACRE ROW) NE 1/4 3.24 AC                                         |
| 133 | 02-02-15-200-032 | 2.684253 | 1240 W CRUGER RD          | WASHINGTON IL 61571 | SEC 15 T26N R3W UNDERWOOD ESTATES LOT 5 (EXC .02 ACRE ROW) NE 1/4 2.88 AC                                         |
| 134 | 02-02-15-200-033 | 2.621679 | 1230 W CRUGER RD          | WASHINGTON IL 61571 | SEC 15 T26N R3W UNDERWOOD ESTATES LOT 4 (EXC .03 ACRE ROW) NE 1/4 2.45 AC                                         |
| 135 | 02-02-15-200-034 | 3.681499 | 1500 W CRUGER RD          | WASHINGTON IL 61571 | SEC 15 T26N R3W TIEZZI ESTATES LOT 34A NE 1/4 3.62 AC                                                             |
| 136 | 02-02-15-200-035 | 3.713874 | 1470 W CRUGER RD          | WASHINGTON IL 61571 | SEC 15 T26N R3W TIEZZI ESTATES LOT 34B NE 1/4 3.62 AC                                                             |
| 137 | 02-02-15-200-036 | 2.492307 | W CRUGER RD               | WASHINGTON IL 61571 | SEC 15 T26N R3W TIEZZI ESTATES LOT 34C NE 1/4 2.41 AC                                                             |
| 138 | 02-02-15-200-040 | 3.618797 | CRUGER RD                 | WASHINGTON IL 61571 | SEC 15 T26N R3W LOT 33 (EXC 2.06 AC ROW) NE 1/4 3.72 AC                                                           |
| 139 | 02-02-15-200-043 | 5.356794 | 1475 W CRUGER DR          | WASHINGTON IL 61571 | SEC 15 T26N R3W NWLY 6.49 ACRES TRACT OF NE 1/4 BBB 139-140                                                       |
| 140 | 02-02-15-200-054 | 7.745595 | 1402 W CRUGER RD          | WASHINGTON IL 61571 | SEC 15 T26N R3W LOT 35 (EXC 185.1 X 471' TRACT) NW 1/4 NE 1/4 8 AC                                                |
| 141 | 02-02-15-200-055 | 2.001384 | 1404 CRUGER RD            | WASHINGTON IL 61571 | SEC 15 T26N R3W 185.1 X 471' TRACT IN NW 1/4 NE 1/4 2 ACRES EEE 90                                                |
| 142 | 02-02-15-300-003 | 2.139629 | 1870 WASHINGTON RD        | WASHINGTON IL 61571 | SEC 15 T26N R3W SUBLOT A OF TRACT 1 OF W 1/2 SW 1/4                                                               |
| 143 | 02-02-15-300-005 | 3.094404 | 115 N CUMMINGS LN         | WASHINGTON IL 61571 | SEC 15 T26N R3W SUBLOT D E & F OF TRACT 1 SW 1/4                                                                  |
| 144 | 02-02-15-300-011 | 0.995316 | 1860 WASHINGTON RD        | WASHINGTON IL 61571 | SEC 15 T26N R3W MT VERNON COMM PK SEC 01 LOT #2 (1.00 AC) SW 1/4                                                  |
| 145 | 02-02-15-300-012 | 3.983677 | 1860 WASHINGTON RD        | WASHINGTON IL 61571 | SEC 15 T26N R3W MT VERNON COMM PK SEC 01 LOT #1 SW 1/4                                                            |
| 146 | 02-02-15-300-013 | 0.60607  | MOUNT VERNON              | WASHINGTON IL 61571 | SEC 15 T26N R3W MT VERNON COMM PARK SEC 01 LOT #3 (.60 AC) SW 1/4                                                 |
| 147 | 02-02-15-300-014 | 0.60607  | MOUNT VERNON              | WASHINGTON IL 61571 | SEC 15 T26N R3W MT VERNON COMM PK SEC 01 LOT #4 (.60) SW 1/4                                                      |
| 148 | 02-02-15-300-015 | 0.60607  | MOUNT VERNON              | WASHINGTON IL 61571 | SEC 15 T26N R3W MT VERNON COMM PK SEC 01 LOT #5 (.60 AC) SW 1/4                                                   |
| 149 | 02-02-15-300-016 | 0.686877 | 101 MOUNT VERNON          | WASHINGTON IL 61571 | SEC 15 T26N R3W MT VERNON COMM PARK SEC 01 LOT #6 SW 1/4 .68 AC                                                   |
| 150 | 02-02-15-300-017 | 1.377845 | 1896 WASHINGTON RD        | WASHINGTON IL 61571 | SEC 15 T26N R3W WASHINGTON ROAD COMM PARK LOT 1 SW 1/4                                                            |
| 151 | 02-02-15-300-018 | 0.640133 | 1884 WASHINGTON RD        | WASHINGTON IL 61571 | SEC 15 T26N R3W WASH ROAD COMM PARK LOT 3 SW 1/4                                                                  |
| 152 | 02-02-15-300-019 | 0.695275 | 1884 WASHINGTON RD        | WASHINGTON IL 61571 | SEC 15 T26N R3W WASHINGTON ROAD COMM PARK LOT 2 SW 1/4                                                            |
| 153 | 02-02-15-300-021 | 20.87059 | 406 ELGIN AVE             | WASHINGTON IL 61571 | SEC 15 T26N R3W PT OF TRACT NO 1-HV OF E 1/2 OF SW 1/4                                                            |
| 154 | 02-02-15-300-022 | 5.121869 | 501 N CUMMINGS LN         | WASHINGTON IL 61571 | SEC 15 T26N R3W TRACT 300'X800' OF TRACT 1-HV (EXC HWY) SW 1/4 5.12 AC                                            |
| 155 | 02-02-15-300-024 | 2.409331 | 1851 CONSTITUTION ST      | WASHINGTON IL 61571 | SEC 15 T26N R3W MT VERNON COMM PARK SEC 2 LOT 3 SW 1/4                                                            |
| 156 | 02-02-15-300-026 | 3.149784 | MOUNT VERNON              | WASHINGTON IL 61571 | SEC 15 T26N R3W MOUNT VERNON COMMERCIAL PARK SEC 2 LOT 1 SW 1/4 3.17 AC                                           |
| 157 | 02-02-15-300-027 | 6.306131 | MOUNT VERNON              | WASHINGTON IL 61571 | SEC 15 T26N R3W MT VERNON COMM PARK SEC 2 LOT 6 (EXC NELY 292') SW 1/4                                            |
| 158 | 02-02-15-300-029 | 4.916979 | 1800 WASHINGTON RD        | WASHINGTON IL 61571 | SEC 15 T26N R3W MT VERNON COMM PARK SEC 2 LOT 7 SW 1/4                                                            |
| 159 | 02-02-15-300-030 | 10.00722 | 1750 WASHINGTON RD        | WASHINGTON IL 61571 | SEC 15 T26N R3W MT VERNON COMM PARK SEC 2 LOT 8 SW 1/4 9.97 AC                                                    |
| 160 | 02-02-15-300-031 | 0.52806  | 1760-1762 WASHINGTON RD   | WASHINGTON IL 61571 | SEC 15 T26N R3W MT VERNON COMM PARK SEC 2 LOT 9 SW 1/4 .52 AC                                                     |
| 161 | 02-02-15-300-032 | 0.985236 | 1740 WASHINGTON RD        | WASHINGTON IL 61571 | SEC 15 T26N R3W MT VERNON COMM PARK SEC 2 LOT 10 SW 1/4                                                           |

|     |                  |          |                                 |                     |                                                                                                            |
|-----|------------------|----------|---------------------------------|---------------------|------------------------------------------------------------------------------------------------------------|
| 162 | 02-02-15-300-034 | 2.881776 | 201-209 N CUMMINGS LN           | WASHINGTON IL 61571 | SEC 15 T26N R3W HEILMANS COMMERCIAL PARK LOT 1 & ADJ ADDN TO LOT 1 SW 1/4 2.89 AC                          |
| 163 | 02-02-15-300-035 | 1.471395 | 221 N CUMMINGS LN               | WASHINGTON IL 61571 | SEC 15 T26N R3W HEILMANS COMMERCIAL PARK LOT 2 SW 1/4 1.47 AC                                              |
| 164 | 02-02-15-300-036 | 1.402435 | 1890 CONSTITUTION ST            | WASHINGTON IL 61571 | SEC 15 T26N R3W HEILMAN'S COMMERCIAL PARK PHASE 2 LOT 4 SW 1/4 1.40 AC                                     |
| 165 | 02-02-15-300-037 | 2.781806 | 1880 CONSTITUTION ST            | WASHINGTON IL 61571 | SEC 15 T26N R3W HEILMAN'S COMMERCIAL PARK PHASE 2 LOT 5 SW 1/4                                             |
| 166 | 02-02-15-300-038 | 2.728783 | 1870 CONSTITUTION ST            | WASHINGTON IL 61571 | SEC 15 T26N R3W HEILMAN'S COMMERCIAL PARK PHASE 2 LOT 6 (EXC TRIANGULAR TRACT IN SW CORNER) SW 1/4 2.74 AC |
| 167 | 02-02-15-300-039 | 0.063214 | 1870 CONSTITUTION ST            | WASHINGTON IL 61571 | SEC 15 T26N R3W HEILMANS COMMERCIAL PARK FINAL PLAT TRIANGULAR TRACT IN SW CORNER OF LOT 6 SW 1/4 .06 AC   |
| 168 | 02-02-15-300-042 | 2.015317 | 1880 WASHINGTON RD              | WASHINGTON IL 61571 | SEC 15 T26N R3W SUBLOT B & C OF TRACT 1 SW 1/4 2.01 ACRES                                                  |
| 169 | 02-02-15-301-003 | 1.103454 | 1881 CONSTITUTION ST            | WASHINGTON IL 61571 | SEC 15 T26N R3W HEILMAN'S COMMERCIAL PARK PHASE 2 LOT 8 SW 1/4 1.10 AC                                     |
| 170 | 02-02-15-301-005 | 1.667608 | 1861 CONSTITUTION ST            | WASHINGTON IL 61571 | SEC 15 T26N R3W MOUNT VERNON COMMERCIAL PARK SEC 2 LOT 2 SW 1/4                                            |
| 171 | 02-02-15-301-007 | 0.966161 | 1891 CONSTITUTION ST            | WASHINGTON IL 61751 | SEC 15 T26N R3W HEILMAN'S COMMERCIAL PARK PHASE 2 LOT 9 (EXC W 30') SW 1/4                                 |
| 172 | 02-02-15-301-009 | 1.235177 | 301 N CUMMINGS LN               | WASHINGTON IL 61571 | SEC 15 T26N R3W HEILMAN'S COMMERCIAL PARK PHASE 2 LOT 10 & W 30' OF LOT 9 SW 1/4                           |
| 173 | 02-02-15-301-010 | 0.826025 | 1871 CONSTITUTION ST            | WASHINGTON IL 61571 | SEC 15 T26N R3W W 180.85 OF LOT 7 SW 1/4 .83 AC                                                            |
| 174 | 02-02-15-301-012 | 14.47955 | 205 N CUMMINGS LN               | WASHINGTON IL 61571 | SEC 15 T26N R3W HEILMANS COMMERCIAL PARK LOT 3 (EXC TRACT TO EAST) SW 1/4 14.42 AC                         |
| 175 | 02-02-15-301-014 | 5.758682 | 1867 CONSTITUTION ST            | WASHINGTON IL 61571 | SEC 15 T26N R3W HEILMANS COMMERCIAL PARK E 60' OF LOT 7 & E 5.53 AC TRACT IN LOT 3 SW 1/4                  |
| 176 | 02-02-15-302-001 | 1.437316 | 701 N CUMMINGS LN               | WASHINGTON IL 61571 | SEC 15 T26N R3W MALLARD CROSSING SEC 1 LOT 5 SW 1/4 AAA 47-48                                              |
| 177 | 02-02-15-302-002 | 1.428658 | 601-661 N CUMMINGS LN           | WASHINGTON IL 61571 | SEC 15 T26N R3W MALLARD CROSSING SEC 1 LOT 6 SW 1/4 AAA 47-48                                              |
| 178 | 02-02-16-200-025 | 1.901507 | N CUMMINGS LN                   | WASHINGTON IL 61571 | SEC 16 T26N R3W S & D PLAZA SUBD LOT 1 NE 1/4 2.00 AC                                                      |
| 179 | 02-02-16-200-030 | 34.69732 | W CRUGER RD                     | WASHINGTON IL 61571 | SEC 16 T26N R3W S & D PLAZA SUBD OUTLOT A (EXC SELY 1 ACRE TRACT) NE 1/4 35.11 AC                          |
| 180 | 02-02-16-200-031 | 0.998207 | N CUMMINGS LN                   | WASHINGTON IL 61571 | SEC 16 T26N R3W S & D PLAZA SUBD SELY 1 ACRE TRACT OF OUTLOT A NE 1/4                                      |
| 181 | 02-02-16-201-001 | 4.455251 | 1931 STONEWAY DR                | WASHINGTON IL 61571 | SEC 16 T26N R3W BROWNSTONE BUSINESS PARK-FINAL PLAT LOT 8 NE 1/4                                           |
| 182 | 02-02-16-201-002 | 1.594975 | 1921 STONEWAY DR                | WASHINGTON IL 61571 | SEC 16 T26N R3W BROWNSTONE BUSINESS PARK-FINAL PLAT LOT 6 NE 1/4                                           |
| 183 | 02-02-16-201-003 | 1.603745 | 1911 STONEWAY DR                | WASHINGTON IL 61571 | SEC 16 T26N R3W BROWNSTONE BUSINESS PARK-FINAL PLAT LOT 4 NE 1/4                                           |
| 184 | 02-02-16-201-004 | 1.586549 | 1901 STONEWAY DR                | WASHINGTON IL 61571 | SEC 16 T26N R3W BROWNSTONE BUSINESS PARK-FINAL PLAT LOT 2 NE 1/4                                           |
| 185 | 02-02-16-201-005 | 5.374283 | 1930 STONEWAY DR                | WASHINGTON IL 61751 | SEC 16 T26N R3W BROWNSTONE BUSINESS PARK-FINAL PLAT LOT 7 NE 1/4                                           |
| 186 | 02-02-16-201-006 | 1.945805 | 1920 STONEWAY DR                | WASHINGTON IL 61571 | SEC 16 T26N R3W BROWNSTONE BUSINESS PARK-FINAL PLAT LOT 5 NE 1/4                                           |
| 187 | 02-02-16-201-007 | 1.982309 | 1910 STONEWAY DR                | WASHINGTON IL 61571 | SEC 16 T26N R3W BROWNSTONE BUSINESS PARK-FINAL PLAT LOT 3 NE 1/4                                           |
| 188 | 02-02-16-201-008 | 1.993528 | 1900 STONEWAY DR                | WASHINGTON IL 61571 | SEC 16 T26N R3W BROWNSTONE BUSINESS PARK-FINAL PLAT LOT 1 NE 1/4                                           |
| 189 | 02-02-16-300-013 | 4.986704 | 2679 CENTENNIAL DR              | WASHINGTON IL 61571 | SEC 16 T26N R3W S PART TRACT II (EXC ROW) 6.24 ACRES W 1/2 WEST OF US 24 SW 1/4 6.24 AC                    |
| 190 | 02-02-16-300-013 | 1.595232 | 2679 CENTENNIAL DR              | WASHINGTON IL 61571 | SEC 16 T26N R3W S PART TRACT II (EXC ROW) 6.24 ACRES W 1/2 WEST OF US 24 SW 1/4 6.24 AC                    |
| 191 | 02-02-16-301-001 | 1.373424 | 1960-1970 FREEDOM PKWY          | WASHINGTON IL 61571 | SEC 16 T26N R3W FREEDOM SUBD LOT 1 SW 1/4 1.37 AC ZZ 106-107                                               |
| 192 | 02-02-16-301-002 | 0.973374 | 1986 FREEDOM PKWY               | WASHINGTON IL 61571 | SEC 16 T26N R3W FREEDOM SUBD LOT 2 .97 ACRE SW 1/4 ZZ 106-107                                              |
| 193 | 02-02-16-301-003 | 1.336541 | 1996 FREEDOM PKWY               | WASHINGTON IL 61571 | SEC 16 T26N R3W FREEDOM SUBD LOT 3 SW 1/4 1.34 AC                                                          |
| 194 | 02-02-16-301-006 | 26.68613 | 1976 FREEDOM PKWY               | WASHINGTON IL 61571 | SEC 16 T26N R3W 26.08 AC TRACT SW 1/4 26.08 AC                                                             |
| 195 | 02-02-16-301-007 | 1.276299 | FREEDOM PKWY                    | WASHINGTON IL 61571 | SEC 16 T26N R3W 1.21 AC TRACT ON S LINE OF SW 1/4 (PLAT UNRECORDED)                                        |
| 196 | 02-02-16-302-001 | 15.17065 | 1975 FREEDOM PKWY               | WASHINGTON IL 61571 | SEC 16 T26N R3W MENARDS OF WASHINGTON LOT 1 SW 1/4 15.75 AC                                                |
| 197 | 02-02-16-302-002 | 3.934269 | 1981 FREEDOM PKWY               | WASHINGTON IL 61571 | SEC 16 T26N R3W MENARDS OF WASHINGTON LOT 2 SW 1/4 3.99 AC                                                 |
| 198 | 02-02-16-302-003 | 1.708157 | 1985 FREEDOM PKWY               | WASHINGTON IL 61571 | SEC 16 T26N R3W MENARDS OF WASHINGTON LOT 3 SW 1/4 1.57 AC                                                 |
| 199 | 02-02-16-302-004 | 1.255997 | 1993 FREEDOM PKWY               | WASHINGTON IL 61571 | SEC 16 T26N R3W MENARDS OF WASHINGTON LOT 4 SW 1/4 1.34 AC                                                 |
| 200 | 02-02-16-302-005 | 1.078414 | 1997 FREEDOM PKWY               | WASHINGTON IL 61571 | SEC 16 T26N R3W MENARDS OF WASHINGTON LOT 5 SW 1/4 1.19 AC                                                 |
| 201 | 02-02-16-302-006 | 1.486538 | 1989 FREEDOM PKWY               | WASHINGTON IL 61571 | SEC 16 T26N R3W MENARDS OF WASHINGTON LOT 1000-RETENTION SW 1/4 1.51 AC                                    |
| 202 | 02-02-16-400-003 | 0.617186 | 1938 WASHINGTON RD              | WASHINGTON IL 61571 | SEC 16 T26N R3W PT 1A OF SE 1/4                                                                            |
| 203 | 02-02-16-400-014 | 0.51969  | CHERRY TREE SHOPPING CTR        | WASHINGTON IL 61571 | SEC 16 T26N R3W PHASE 4 OF SE 1/4 SE 1/4                                                                   |
| 204 | 02-02-16-400-015 | 0.942099 | 100 CHERRY TREE SHOPPING CTR    | WASHINGTON IL 61571 | SEC 16 T26N R3W PHASE 3 OF SE 1/4 SE 1/4                                                                   |
| 205 | 02-02-16-400-018 | 5.296399 | 1994 HIGHWOOD RD                | WASHINGTON IL 61571 | SEC 16 T26N R3W TRACT III SE 1/4                                                                           |
| 206 | 02-02-16-400-021 | 0.26266  | 70 CHERRY TREE SHOPPING CTR     | WASHINGTON IL 61571 | SEC 16 T26N R3W 450X25z OF SE 1/4 SE 1/4 .26 AC                                                            |
| 207 | 02-02-16-400-022 | 0.469102 | CHERRY TREE SHOPPING CTR        | WASHINGTON IL       | SEC 16 T26N R3W 866.04 X 25 OF SE 1/4 SE 1/4 .50 AC                                                        |
| 208 | 02-02-16-400-023 | 5.796671 | 212 N CUMMINGS LN               | WASHINGTON IL 61571 | SEC 16 T26N R3W TRACT 198X1316.58' SE 1/4 OF SE 1/4                                                        |
| 209 | 02-02-16-400-024 | 9.665374 | 300 N CUMMINGS LN               | WASHINGTON IL 61571 | SEC 16 T26N R3W PT OF E 1/2 SE 1/4 (EXC HWY) 9.67 AC                                                       |
| 210 | 02-02-16-400-025 | 0.286841 | WASHINGTON RD                   | WASHINGTON IL 61571 | SEC 16 T26N R3W PARCEL B IN THE W 1/2 SE 1/4 .30 AC                                                        |
| 211 | 02-02-16-400-026 | 1.183513 | WASHINGTON RD                   | WASHINGTON IL 61571 | SEC 16 T26N R3W PARCEL A IN THE W 1/2 SE 1/4 1.18 AC                                                       |
| 212 | 02-02-16-400-027 | 9.666627 | 300 N CUMMINGS LN(NORTH PARCEL) | WASHINGTON IL 61571 | SEC 16 T26N R3W 9.97 AC TRACT IN SLY PT NE 1/4 SE 1/4 9.97 AC                                              |
| 213 | 02-02-16-400-028 | 4.455336 | WASHINGTON RD                   | WASHINGTON IL 61571 | SEC 16 T26N R3W PT OF TRACT 5 SE 1/4 4.42 AC                                                               |
| 214 | 02-02-16-400-029 | 9.24593  | WASHINGTON RD                   | WASHINGTON IL 61571 | SEC 16 T26N R3W TRACT 5 (EXC WLY STRIPS & EXC ELY TRACTS) SE 1/4 9.65 AC                                   |
| 215 | 02-02-16-400-031 | 5.00068  | 1980 HIGHWOOD RD                | WASHINGTON IL 61571 | SEC 16 T26N R3W LOT 4 IN SW 1/4 OF SE 1/4 3.98 AC                                                          |



|     |                  |                                      |                     |                                                                                                 |
|-----|------------------|--------------------------------------|---------------------|-------------------------------------------------------------------------------------------------|
| 216 | 02-02-16-400-032 | 20.16137 N CUMMINGS LN               | WASHINGTON IL 61571 | SEC 16 T26N R3W 20.03 ACRES TRACT IN NW 1/4 SE 1/4                                              |
| 217 | 02-02-16-400-035 | 69.7061 FREEDOM PKWY                 | WASHINGTON IL 61571 | SEC 16 T26N R3W TRACT 1 & WESTERLY STRIP OF LOT 5 SE 1/4 69.07 AC                               |
| 218 | 02-02-16-400-036 | 10.11136 1 CHERRY TREE SHOPPING CTR  | WASHINGTON IL 61571 | SEC 16 T26N R3W PHASE 1 OF SE 1/4 (EXC 742 SQ FT SLIVER) SE 1/4 10.62 AC                        |
| 219 | 02-02-16-400-038 | 5.888408 70 CHERRY TREE SHOPPING CTR | WASHINGTON IL 61571 | SEC 16 T26N R3W PHASE 2 & 742 SQ FT SLIVER IN PHASE 1 SE 1/4 5.84 AC                            |
| 220 | 02-02-16-400-043 | 4.85457 CUMMINGS LN                  | WASHINGTON IL 61571 | SEC 16 T26N R3W TRACT 2 NE 1/4 SE 1/4 4.87 AC                                                   |
| 221 | 02-02-16-400-044 | 4.847282 640 N CUMMINGS LN           | WASHINGTON IL 61571 | SEC 16 T26N R3W TRACT 1 NE 1/4 SE 1/4 4.87 AC                                                   |
| 222 | 02-02-20-100-020 | 1.442039 SCHOOL ST                   | WASHINGTON IL 61571 | SEC 20 T26N R3W TRACT A NW 1/4 1.46 AC                                                          |
| 223 | 02-02-20-100-052 | 3.386197 500 SCHOOL ST               | WASHINGTON IL 61571 | SEC 20 T26N R3W TRACT A-1 & A-2 IN E 1/2 NW 1/4 3.36 AC                                         |
| 224 | 02-02-20-100-054 | 6.30206 SCHOOL ST                    | WASHINGTON IL 61571 | SEC 20 T26N R3W PT OF LOT C IN E 1/2 OF E 1/2 NW 1/4 (EXC SUB & TRACTS) 6.37 AC                 |
| 225 | 02-02-20-100-055 | 0.746815 SCHOOL ST                   | WASHINGTON IL 61571 | SEC 20 T26N R3W .74 AC TRACT IN PT OF LOT C IN E 1/2 NW 1/4 (EXC SUB & TRACTS)                  |
| 226 | 02-02-20-103-006 | 0.324979 109 LEXINGTON DR            | WASHINGTON IL 61571 | SEC 20 T26N R3W COLONIAL MANOR EXT #1 LOT 33 NW 1/4                                             |
| 227 | 02-02-20-103-007 | 0.377784 105 LEXINGTON DR            | WASHINGTON IL 61571 | SEC 20 T26N R3W COLONIAL MANOR EXT #1 LOT 32 NW 1/4                                             |
| 228 | 02-02-20-103-008 | 0.475129 101 LEXINGTON DR            | WASHINGTON IL 61571 | SEC 20 T26N R3W COLONIAL MANOR EXT #1 LOT 31 NW 1/4                                             |
| 229 | 02-02-20-200-005 | 10.64722 2118 WASHINGTON RD          | WASHINGTON IL 61571 | SEC 20 T26N R3W LOT 1 (EXC 3 AC E SIDE & LOTS A, B & ROW) NE 1/4 10.62 ACRES                    |
| 230 | 02-02-20-200-006 | 1.235808 106 ESKEN                   | WASHINGTON IL 61571 | SEC 20 T26N R3W ALL LOT C & N 33' OF LOT B NE 1/4                                               |
| 231 | 02-02-20-200-007 | 0.432031 104 ESKEN                   | WASHINGTON IL 61571 | SEC 20 T26N R3W S 200' OF LOT B NE 1/4                                                          |
| 232 | 02-02-20-200-008 | 0.216148 102 ESKEN                   | WASHINGTON IL 61571 | SEC 20 T26N R3W LOT A OF LOT 1 NE 1/4                                                           |
| 233 | 02-02-20-200-009 | 0.272607 2112 WASHINGTON RD          | WASHINGTON IL 61571 | SEC 20 T26N R3W LOT 5 OF LOT A OF LOT 1 NE 1/4                                                  |
| 234 | 02-02-20-200-010 | 4.909786 WASHINGTON RD               | WASHINGTON IL 61571 | SEC 20 T26N R3W PT OF LOT 1 (EXC ROW) NE 1/4                                                    |
| 235 | 02-02-20-200-011 | 2.94474 WASHINGTON RD                | WASHINGTON IL 61571 | SEC 20 T26N R3W 3.03 AC E SIDE OF LOT 1 (EXC ROW) NE 1/4 2.81 ACRES                             |
| 236 | 02-02-20-200-015 | 8.798512 2140 WASHINGTON RD          | WASHINGTON IL 61571 | SEC 20 T26N R3W SUB LOT F; W 179.7 FT SUB LOT E & E 94 FT SUB LOT D NE 1/4 & SE 1/4 9.08 AC     |
| 237 | 02-02-20-200-016 | 5.934041 2136 WASHINGTON RD          | WASHINGTON IL 61571 | SEC 20 T26N R3W E 199 FT OF SUBLOT E & E PT SUBLOT F (EXC ROW) NE 1/4                           |
| 238 | 02-02-20-200-017 | 19.38026 2154 WASHINGTON RD          | WASHINGTON IL 61571 | SEC 20 T26N R3W PT SUB LOT C OF NW 1/4 SE 1/4 & PT SUB L D OF LOT 2 (EXC TRACT & ROW) OF NE 1/4 |
| 239 | 02-02-20-201-003 | 0.215553 2119 WASHINGTON RD          | WASHINGTON IL 61571 | SEC 20 T26N R3W BEVERLY MANOR SUBD LOT 38 (EXC ROW) NE 1/4                                      |
| 240 | 02-02-20-201-004 | 0.218567 2117 WASHINGTON RD          | WASHINGTON IL 61571 | SEC 20 T26N R3W BEVERLY MANOR LOT 39 NE 1/4                                                     |
| 241 | 02-02-20-201-005 | 0.195084 2115 WASHINGTON RD          | WASHINGTON IL 61571 | SEC 20 T26N R3W BEVERLY MANOR SUBD LOT 40 (EXC ROW) NE 1/4                                      |
| 242 | 02-02-20-201-008 | 0.286963 101 MCGINLEY ST             | WASHINGTON IL 61571 | SEC 20 T26N R3W BEVERLY MANOR RESUBD PARCELA (EXC ROW) NE 1/4 0.29 AC                           |
| 243 | 02-02-20-201-009 | 0.340746 2123 WASHINGTON RD          | WASHINGTON IL 61571 | SEC 20 T26N R3W BEVERLY MANOR SUBD PARCEL B (EXC ROW) NE 1/4 .35 AC                             |
| 244 | 02-02-20-202-001 | 0.437365 2109 WASHINGTON RD          | WASHINGTON IL 61571 | SEC 20 T26N R3W BEVERLY MANOR SUBD LOTS 41 & 42 (EXC ROW) NE 1/4                                |
| 245 | 02-02-20-202-002 | 0.220864 WASHINGTON RD               | WASHINGTON IL 61571 | SEC 20 T26N R3W BEVERLY MANOR SUBD LOT 43 NE 1/4                                                |
| 246 | 02-02-20-202-004 | 0.312447 2101 WASHINGTON RD          | WASHINGTON IL 61571 | SEC 20 T26N R3W BEVERLY MANOR SUBD LOT 46 (EXC ROW) NE 1/4                                      |
| 247 | 02-02-20-202-013 | 0.435105 2105 WASHINGTON RD          | WASHINGTON IL 61571 | SEC 20 T26N R3W BEVERLY MANOR SUBD LOTS 44 & 45 (EXC ROW) NE 1/4                                |
| 248 | 02-02-20-203-004 | 1.191098 2 RAGAN CT                  | WASHINGTON IL 61571 | SEC 20 T26N R3W JEFFERSON ESTATES CELL TOWER LOT 2 NE 1/4                                       |
| 249 | 02-02-20-203-005 | 0.922969 10 RAGAN CT                 | WASHINGTON IL 61571 | SEC 20 T26N R3W JEFFERSON ESTATES W 200' LOT 1 NE 1/4                                           |
| 250 | 02-02-20-203-006 | 0.649687 6 RAGAN CT                  | WASHINGTON IL 61571 | SEC 20 T26N R3W JEFFERSON ESTATES E PT LOT 1 NE 1/4                                             |
| 251 | 02-02-20-203-007 | 2.141958 7 RAGAN CT                  | WASHINGTON IL 61571 | SEC 20 T26N R3W JEFFERSON EST LOTS 3,4,5 NE 1/4                                                 |
| 252 | 02-02-20-300-015 | 0.246497 2274 WASHINGTON RD          | WASHINGTON IL 61571 | SEC 20 T26N R3W COMMERCE TRACTS FINAL PLAT S 132 FT OF LOT 2 (EXC ROW) SW 1/4 .24 AC U U 108    |
| 253 | 02-02-20-300-016 | 1.411999 2270-2272 WASHINGTON RD     | WASHINGTON IL 61571 | SEC 20 T26N R3W COMMERCE TRACTS FINAL PLAT LOT 3 & N PT OF LOT 2 SW 1/4 1.41 AC                 |
| 254 | 02-02-20-300-017 | 0.419473 2278 WASHINGTON RD A-B      | WASHINGTON IL 61571 | SEC 20 T26N R3W COMMERCE TRACTS FINAL PLAT LOT 1 (EXC LOT H & ROW) SW 1/4 XX 6                  |
| 255 | 02-02-20-300-018 | 0.789862 2276 WASHINGTON RD          | WASHINGTON IL 61571 | SEC 20 T26N R3W COMMERCE TRACTS FNIAL PLAT LOT H OF LOT 1 SW 1/4 XX 6                           |
| 256 | 02-02-20-301-044 | 0.200348 103 BRIAR LN                | WASHINGTON IL 61571 | SEC 20 T26N R3W ROLLING MEADOWS SEC 10 LOT 381 SW 1/4                                           |
| 257 | 02-02-20-301-045 | 0.520754 WASHINGTON RD               | WASHINGTON IL 61571 | SEC 20 T26N R3W ROLLING MEADOWS SEC 10 LOT 382 SW 1/4                                           |
| 258 | 02-02-20-303-019 | 0.206145 100 BRIAR LN                | WASHINGTON IL 61571 | SEC 20 T26N R3W ROLLING MEADOWS SEC 10 LOT 359 SW 1/4                                           |
| 259 | 02-02-20-303-020 | 0.15703 2260 WASHINGTON RD           | WASHINGTON IL 61571 | SEC 20 T26N R3W ROLLING MEADOWS SEC 10 LOT 358 SW 1/4                                           |
| 260 | 02-02-20-303-021 | 0.19602 2258 WASHINGTON RD           | WASHINGTON IL 61571 | SEC 20 T26N R3W ROLLING MEADOWS SEC 10 LOT 357 SW 1/4                                           |
| 261 | 02-02-20-303-022 | 0.205356 2256 WASHINGTON RD          | WASHINGTON IL 61571 | SEC 20 T26N R3W ROLLING MEADOWS SEC 10 LOT 356 SW 1/4                                           |
| 262 | 02-02-20-303-023 | 0.157025 2254 WASHINGTON RD          | WASHINGTON IL 61571 | SEC 20 T26N R3W ROLLING MEADOWS SEC 10 LOT 355 SW 1/4                                           |
| 263 | 02-02-20-303-024 | 0.157026 2252 WASHINGTON RD          | WASHINGTON IL 61571 | SEC 20 T26N R3W ROLLING MEADOWS SEC 10 LOT 354 SW 1/4                                           |
| 264 | 02-02-20-303-025 | 0.179064 2250 WASHINGTON RD          | WASHINGTON IL 61571 | SEC 20 T26N R3W ROLLING MEADOWS SEC 10 LOT 353 SW 1/4                                           |
| 265 | 02-02-20-303-026 | 0.173555 2248 WASHINGTON RD          | WASHINGTON IL 61571 | SEC 20 T26N R3W ROLLING MEADOWS SEC 10 LOT 352 SW 1/4                                           |
| 266 | 02-02-20-303-032 | 0.187328 2246 WASHINGTON RD          | WASHINGTON IL 61571 | SEC 20 T26N R3W ROLLING MEADOWS SEC 8 LOT 263 SW 1/4                                            |
| 267 | 02-02-20-303-033 | 0.225896 2244 WASHINGTON RD          | WASHINGTON IL 61571 | SEC 20 T26N R3W ROLLING MEADOWS SEC 8 LOT 262 SW 1/4                                            |
| 268 | 02-02-20-305-027 | 0.220388 2240 WASHINGTON RD          | WASHINGTON IL 61571 | SEC 20 T26N R3W ROLLING MEADOWS SEC 8 LOT 216 SW 1/4                                            |
| 269 | 02-02-20-305-028 | 0.1708 2238 WASHINGTON RD            | WASHINGTON IL 61571 | SEC 20 T26N R3W ROLLINGS MEADOWS SEC 8 LOT 215 SW 1/4                                           |

|     |                  |          |           |                   |                     |                                                                                                        |
|-----|------------------|----------|-----------|-------------------|---------------------|--------------------------------------------------------------------------------------------------------|
| 270 | 02-02-20-305-029 | 0.162536 | 2236      | WASHINGTON RD     | WASHINGTON IL 61571 | SEC 20 T26N R3W ROLLING MEADOWS SEC 8 LOT 214 SW 1/4                                                   |
| 271 | 02-02-20-305-030 | 0.184574 | 2234      | WASHINGTON RD     | WASHINGTON IL 61571 | SEC 20 T26N R3W ROLLING MEADOWS SEC 8 LOT 213 SW 1/4                                                   |
| 272 | 02-02-20-305-031 | 0.16529  | 2232      | WASHINGTON RD     | WASHINGTON IL 61571 | SEC 20 T26N R3W ROLLING MEADOWS SEC 8 LOT 212 SW 1/4                                                   |
| 273 | 02-02-20-305-032 | 0.16529  | 2230      | WASHINGTON RD     | WASHINGTON IL 61571 | SEC 20 T26N R3W ROLLING MEADOWS SEC 8 LOT 211 SW 1/4                                                   |
| 274 | 02-02-20-305-033 | 0.179064 | 2228      | WASHINGTON RD     | WASHINGTON IL 61571 | SEC 20 T26N R3W ROLLING MEADOWS SEC 8 LOT 210 (EXC NE 2') SW 1/4                                       |
| 275 | 02-02-20-305-034 | 0.170799 | 2226      | WASHINGTON RD     | WASHINGTON IL 61571 | SEC 20 T26N R3W ROLLING MEADOWS SEC 8 LOT 209 & E2' OF LOT 210 SW 1/4                                  |
| 276 | 02-02-20-305-035 | 0.200415 | 2224      | WASHINGTON RD     | WASHINGTON IL 61571 | SEC20 T26N R3W ROLLING MEADOWS SEC 8 LOT 208 SW 1/4                                                    |
| 277 | 02-02-20-306-001 | 0.5526   | 2218      | WASHINGTON RD     | WASHINGTON IL 61571 | SEC 20 T26N R3W 148.6' X 175.3' STRIP ADJ TO ROLLING MEADOWS SW 1/4                                    |
| 278 | 02-02-20-306-002 | 0.521259 | 2212      | WASHINGTON RD     | WASHINGTON IL 61571 | SEC 20 T26N R3W CELL TOWER LOT A (EXC STATE) SW 1/4                                                    |
| 279 | 02-02-20-306-003 | 6.753933 | 2206      | WASHINGTON RD     | WASHINGTON IL 61571 | SEC 20 T26N R3W E 7.5 AC N OF RTE 24 (EXC ROW) SW 1/4 7.3 ACRES                                        |
| 280 | 02-02-20-307-004 | 1.466813 | 80        | WASHINGTON PLZ    | WASHINGTON IL 61571 | SEC 20 T26N R3W PT SW 1/4 (S OF HWY) SW 1/4 1.77 AC                                                    |
| 281 | 02-02-20-307-007 | 1.057989 | 2275-2279 | WASHINGTON RD     | WASHINGTON IL 61571 | SEC 20 T26N R3W TRACT 2 & W PT OF SW 1/4 OF SW 1/4 (S OF HWY){(EXC .02 AC ROW) 1.11 AC                 |
| 282 | 02-02-20-307-008 | 12.55118 | 1         | WASHINGTON PLZ    | WASHINGTON IL 61571 | SEC 20 T26N R3W TRACT 1 (EXC 35' X 786' OFF SOUTH SIDE) IN SW 1/4 OF SW 1/4 12.59 ACRES                |
| 283 | 02-02-20-307-009 | 0.613708 | 5         | SUMMIT DR         | WASHINGTON IL 61571 | SEC 20 T26N R3W 35' X 786' TRACT OFF S SIDE OF TRACT 1 SW 1/4                                          |
| 284 | 02-02-20-308-001 | 0.194289 | 2259      | WASHINGTON RD     | WASHINGTON IL 61571 | SEC 20 T26N R3W ROLLING MEADOWS SUBD SEC 4 LOT 118 SW 1/4                                              |
| 285 | 02-02-20-308-002 | 0.194805 | 2257      | WASHINGTON RD     | WASHINGTON IL 61571 | SEC 20 T26N R3W ROLLING MEADOWS SEC 4 LOT 117 SW 1/4                                                   |
| 286 | 02-02-20-308-003 | 0.219995 | 2255      | WASHINGTON RD     | WASHINGTON IL 61571 | SEC 20 T26N R3W ROLLING MEADOWS SEC 4 LOT 116 SW 1/4                                                   |
| 287 | 02-02-20-308-004 | 0.202129 | 2253      | WASHINGTON RD     | WASHINGTON IL 61571 | SEC 20 T26N R3W ROLLING MEADOWS SEC 4 LOT 115 SW 1/4                                                   |
| 288 | 02-02-20-308-005 | 0.173217 | 2251      | WASHINGTON RD     | WASHINGTON IL 61571 | SEC 20 T26N R3W ROLLING MEADOWS SEC 4 LOT 114 SW 1/4                                                   |
| 289 | 02-02-20-308-006 | 0.191609 | 2249      | WASHINGTON RD     | WASHINGTON IL 61571 | SEC 20 T26N R3W ROLLING MEADOWS LOT 22 SW 1/4                                                          |
| 290 | 02-02-20-308-007 | 0.172446 | 2247      | WASHINGTON RD     | WASHINGTON IL 61571 | SEC 20 T26N R3W ROLLING MEADOWS SUBD LOT 21 SW 1/4                                                     |
| 291 | 02-02-20-308-008 | 0.16599  | 2245      | WASHINGTON RD     | WASHINGTON IL 61571 | SEC 20 T26N R3W ROLLING MEADOWS SUBD LOT 20 SW 1/4                                                     |
| 292 | 02-02-20-308-009 | 0.154661 | 2243      | WASHINGTON RD     | WASHINGTON IL 61571 | SEC 20 T26N R3W ROLLING MEADOWS SUBD LOT 19 SW 1/4                                                     |
| 293 | 02-02-20-308-010 | 0.213644 | 2241      | WASHINGTON RD     | WASHINGTON IL 61571 | SEC 20 T26N R3W ROLLING MEADOWS SUBD LOT 1 SW 1/4                                                      |
| 294 | 02-02-20-309-001 | 0.232638 | 2237      | WASHINGTON RD     | WASHINGTON IL 61571 | SEC 20 T26N R3W ROLLING MEADOWS SUBD LOT 4 SW 1/4                                                      |
| 295 | 02-02-20-309-006 | 0.302203 | 2         | COLONIAL CT       | WASHINGTON IL 61571 | SEC 20 T26N R3W ROLLING MEADOWS SEC 2 LOT 52 SW 1/4                                                    |
| 296 | 02-02-20-309-012 | 0.26573  | 1         | COLONIAL CT       | WASHINGTON IL 61571 | SEC20 T26N R3W ROLLING MEADOWS SEC 2 LOT 58 SW 1/4                                                     |
| 297 | 02-02-20-309-013 | 0.216524 | 2221      | WASHINGTON RD     | WASHINGTON IL 61571 | SEC 20 T26N R3W ROLLING MEADOWS SEC 2 LOT 41 SW 1/4                                                    |
| 298 | 02-02-20-312-001 | 0.301793 | 223       | BRIARCLIFF DR     | WASHINGTON IL 61571 | ROLLING MEADOWS SEC 2 SW 1/4 SEC 20 LOT 40                                                             |
| 299 | 02-02-20-312-002 | 0.2589   | 225       | BRIARCLIFF DR     | WASHINGTON IL 61571 | SEC 20 T26N R3W ROLLING MEADOWS SEC 2 LOT 39 SW 1/4                                                    |
| 300 | 02-02-20-316-003 | 0.391075 | 2211      | WASHINGTON RD A-B | WASHINGTON IL 61571 | SEC 20 T26N R3W SMITH SUB W 117' OF LOT 1 (EXC PART TO STATE) SW 1/4                                   |
| 301 | 02-02-20-316-004 | 0.38424  | 2209      | WASHINGTON RD     | WASHINGTON IL 61571 | SEC 20 T26N R3W SMITH SUB E 100 FT OF W 217 FT OF LOT 1 (EXC ROW) SW 1/4                               |
| 302 | 02-02-20-316-005 | 0.859418 | 2201      | WASHINGTON RD     | WASHINGTON IL 61571 | SEC 20 T26N R3W SMITH SUBD LOT 1 (EXC W 217 & EXC STATE) SW 1/4                                        |
| 303 | 02-02-20-316-006 | 0.921901 | 900-908   | SCHOOL ST         | WASHINGTON IL 61571 | SMITH SUBD SW 1/4 SEC 20 LOT 2 EXC ST                                                                  |
| 304 | 02-02-20-316-007 | 0.542458 |           | SCHODL ST         | WASHINGTON IL 61571 | SMITH SUBD SW 1/4 SEC 20 N 60 FT OF LOT 3 EXC ST                                                       |
| 305 | 02-02-20-400-002 | 0.357067 | 2158      | WASHINGTON RD     | WASHINGTON IL 61571 | SEC 20 T26N R3W SUBLOT B & PT OF SUBLOT C IN NW 1/4 SE 1/4                                             |
| 306 | 02-02-20-400-004 | 0.95519  | 625-643   | SCHOOL ST         | WASHINGTON IL 61571 | SEC 20 T26N R3W N 200.23 FT OF THE W PT SUBLOT C OF LOT 2 SE 1/4 1.06 AC                               |
| 307 | 02-02-20-400-006 | 0.878101 | 2168      | WASHINGTON RD     | WASHINGTON IL 61571 | SEC 20 T26N R3W NICHOLS SUBD LOT 3 & SW 1/2 OF LOT 2 SE 1/4                                            |
| 308 | 02-02-20-400-007 | 0.878103 | 2164      | WASHINGTON RD     | WASHINGTON IL 61571 | SEC 20 T26N R3W NICHOLS SUBD N EASTERLY HALF OF LOT 2 & ALL LOT 1 SE 1/4                               |
| 309 | 02-02-20-400-013 | 1.756265 |           | WASHINGTON RD     | WASHINGTON IL 61571 | SEC 20 T26N R3W TRACT A (EXC ROW) SE 1/4 1.72 AC                                                       |
| 310 | 02-02-20-400-014 | 6.192646 | 659-661   | SCHOOL ST         | WASHINGTON IL 61571 | SEC 20 T26N R3W 3.38 AC TRACT IN NW 1/4 OF SE 1/4 ALSO TRACT N-2; ALSO TRACTS 1, 2, & 3 SE 1/4 6.20 AC |
| 311 | 02-02-20-401-003 | 0.223268 | 2195      | WASHINGTON RD     | WASHINGTON IL 61571 | SEC 20 T26N R3W BEVERLY MANOR SUBD LOT 3 SE 1/4                                                        |
| 312 | 02-02-20-401-004 | 0.222431 | 2193      | WASHINGTON RD     | WASHINGTON IL 61571 | SEC 20 T26N R3W BEVERLY MANOR SUBD LOT 4 SE 1/4                                                        |
| 313 | 02-02-20-401-005 | 0.222439 | 2191      | WASHINGTON RD     | WASHINGTON IL 61571 | SEC 20 T26N R3W BEVERLY MANOR SUBD LOT 5 SE 1/4                                                        |
| 314 | 02-02-20-401-006 | 0.222356 | 2189      | WASHINGTON RD     | WASHINGTON IL 61571 | SEC 20 T26N R3W BEVERLY MANOR SUBD LOT 6 SE 1/4                                                        |
| 315 | 02-02-20-401-007 | 0.220139 | 2189      | WASHINGTON RD     | WASHINGTON IL 61571 | BEVERLY MANOR SUBD SE 1/4 SEC 20-26-3 LOT 7                                                            |
| 316 | 02-02-20-401-008 | 0.220139 | 2185      | WASHINGTON RD     | WASHINGTON IL 61571 | SEC 20 T26N R3W BEVERLY MANOR SUBD LOT 8 SE 1/4                                                        |
| 317 | 02-02-20-401-009 | 0.21513  | 2183      | WASHINGTON RD     | WASHINGTON IL 61571 | SEC 20 T26N R3W BEVERLY MANOR LOT 9 (EXC .01 AC ROW) SE 1/4                                            |
| 318 | 02-02-20-401-010 | 0.22014  | 2181      | WASHINGTON RD     | WASHINGTON IL 61571 | SEC 20 T26N R3W BEVERLY MANOR SUBD LOT 10 SE 1/4                                                       |
| 319 | 02-02-20-401-013 | 0.220139 | 2175      | WASHINGTON RD     | WASHINGTON IL 61571 | SEC 20 T26N R3W BEVERLY MANOR SUBD LOT 13 SE 1/4                                                       |
| 320 | 02-02-20-401-014 | 0.220141 | 2189      | WASHINGTON RD     | WASHINGTON IL 61571 | BEVERLY MANOR SUBD SE 1/4 SEC 20-26-3 LOT 14                                                           |
| 321 | 02-02-20-401-015 | 0.220139 | 2171      | WASHINGTON RD     | WASHINGTON IL 61571 | SEC 20 T26N R3W BEVERLY MANOR SUBD LOT 15 SE 1/4                                                       |
| 322 | 02-02-20-401-016 | 0.220139 | 2169      | WASHINGTON RD     | WASHINGTON IL 61571 | SEC 20 T26N R3W BEVERLY MANOR SUBD LOT 16 SE 1/4                                                       |
| 323 | 02-02-20-401-017 | 0.22014  | 2167      | WASHINGTON RD     | WASHINGTON IL 61571 | BEVERLY MANOR SUBD SE 1/4 SEC 20-26-3 LOT 17                                                           |

|     |                  |          |      |                        |                     |                                                                                                     |
|-----|------------------|----------|------|------------------------|---------------------|-----------------------------------------------------------------------------------------------------|
| 324 | 02-02-20-401-018 | 0.183451 | 2165 | WASHINGTON RD A-F      | WASHINGTON IL 61571 | BEVERLY MANOR SUBD SE 1/4 SEC 20-26-3 LOT 18                                                        |
| 325 | 02-02-20-401-019 | 0.18345  | 2163 | WASHINGTON RD          | WASHINGTON IL 61571 | BEVERLY MANOR SUBD SE 1/4 SEC 20-26-3 LOT 19                                                        |
| 326 | 02-02-20-401-020 | 0.183449 | 2161 | WASHINGTON RD          | WASHINGTON IL 61571 | SEC 20 T26N R3W BEVERLY MANOR SUBD LOT 20 SE 1/4                                                    |
| 327 | 02-02-20-401-021 | 0.18345  | 2159 | WASHINGTON RD          | WASHINGTON IL 61571 | BEVERLY MANOR SUBD SE 1/4 SEC 20-26-3 LOT 21                                                        |
| 328 | 02-02-20-401-022 | 0.173175 | 2157 | WASHINGTON RD          | WASHINGTON IL 61571 | SEC 20 T26N R3W BEVERLY MANOR SUB LOT 22 (EXC ROW) SE 1/4                                           |
| 329 | 02-02-20-401-023 | 0.28755  | 851  | SCHOOL ST              | WASHINGTON IL 61571 | SEC 20 T26N R3W BEVERLY MANOR SUB LOT 206 AND N 10FT LOT 205 (EXC ROW) SE 1/4                       |
| 330 | 02-02-20-401-024 | 0.228231 | 871  | SCHOOL ST              | WASHINGTON IL 61571 | SEC 20 T26N R3W BEVERLY MANOR SUB LOT 205 (EXC N 10FT & ROW) SE 1/4                                 |
| 331 | 02-02-20-401-038 | 0.434819 | 2177 | WASHINGTON RD          | WASHINGTON IL 61571 | SEC 20 T26N R3W BEVERLY MANOR SUBD LOTS 11 & 12 (EXC ROW) SE 1/4                                    |
| 332 | 02-02-20-401-039 | 0.508133 | 825  | SCHOOL ST              | WASHINGTON IL 61571 | SEC 20 T26N R3W BEVERLY MANOR SUB LOTS 1 & 2 (EXC ROW) SE 1/4                                       |
| 333 | 02-02-20-402-019 | 0.178789 | 2153 | WASHINGTON RD          | WASHINGTON IL 61571 | SEC 20 T26N R3W BEVERLY MANOR SUBD LOT 23 (EXC ROW) SE 1/4                                          |
| 334 | 02-02-20-402-020 | 0.183656 | 2151 | WASHINGTON RD          | WASHINGTON IL 61571 | SEC 20 T26N R3W BEVERLY MANOR SUBD LOT 24 SE 1/4                                                    |
| 335 | 02-02-20-402-021 | 0.275482 | 2147 | WASHINGTON RD          | WASHINGTON IL 61571 | SEC 20 T26N R3W BEVERLY MANOR SUBD W 1/2 LOT 26 & ALL LOT 25 SE 1/4                                 |
| 336 | 02-02-20-402-022 | 0.275484 | 2145 | WASHINGTON RD          | WASHINGTON IL 61571 | SEC 20 T26N R3W BEVERLY MANOR SUBD E1/2 OF LOT 26 & ALL OF LOT 27 SE 1/4                            |
| 337 | 02-02-20-402-023 | 0.256048 | 2143 | WASHINGTON RD          | WASHINGTON IL 61571 | SEC 20 T26N R3W BEVERLY MANOR SUBD LOT 28 SE 1/4                                                    |
| 338 | 02-02-20-403-001 | 0.41882  | 2137 | WASHINGTON RD          | WASHINGTON IL 61571 | SEC 20 T26N R3W BEVERLY MANOR SUBD LOTS 29 & 30 (EXC ROW) SE 1/4                                    |
| 339 | 02-02-20-403-002 | 0.220147 | 2135 | WASHINGTON RD          | WASHINGTON IL 61571 | SEC 20 T26N R3W BEVERLY MANOR SUBD LOT 31 SE 1/4                                                    |
| 340 | 02-02-20-403-003 | 0.220146 | 2133 | WASHINGTON RD          | WASHINGTON IL 61571 | BEVERLY MANOR SUBD SE 1/4 SEC 20-26-3 LOT 32                                                        |
| 341 | 02-02-20-403-004 | 0.220147 | 2131 | WASHINGTON RD          | WASHINGTON IL 61571 | SEC 20 T26N R3W BEVERLY MANOR SUB LOT 33 SE 1/4                                                     |
| 342 | 02-02-20-403-005 | 0.20075  | 2129 | WASHINGTON RD          | WASHINGTON IL 61571 | BEVERLY MANOR SUBD SE 1/4 SEC 20-26-3 LOT 34                                                        |
| 343 | 02-02-21-100-001 | 27.01193 |      | MCCLUGGAGE RD (OFF OF) | WASHINGTON IL 61571 | SEC 21 T26N R3W E 1/2 OF LOT 9 & ALL LOT 11 W 1/2 OF LOT 12 (EXC HWY) NW 1/4 27.42 AC               |
| 344 | 02-02-21-100-002 | 4.776288 |      | WASHINGTON RD          | WASHINGTON IL 61571 | SEC 21 T26N R3W PT SUBLOT 5A E OF US RTE 24 (EXC HWY) NW 1/4 4.91 AC                                |
| 345 | 02-02-21-100-006 | 4.009271 |      | WASHINGTON RD          | WASHINGTON IL 61571 | SEC 21 T26N R3W LOTS 8-14-15(EXC TRACTS) & 17 (EXC HWY) NW 1/4 37.75 AC                             |
| 346 | 02-02-21-100-006 | 30.64805 |      | WASHINGTON RD          | WASHINGTON IL 61571 | SEC 21 T26N R3W LOTS 8-14-15(EXC TRACTS) & 17 (EXC HWY) NW 1/4 37.75 AC                             |
| 347 | 02-02-21-100-011 | 6.159976 | 107  | LEGION RD              | WASHINGTON IL 61571 | SEC 21 T26N R3W TRACT 330'X660' N OF TRACT A SE1/4 OF NW1/4                                         |
| 348 | 02-02-21-100-012 | 3.495972 | 2025 | WASHINGTON RD          | WASHINGTON IL 61571 | SEC 21 T26N R3W PT W 1/2 OF NW 1/4                                                                  |
| 349 | 02-02-21-100-020 | 20.17773 |      | WASHINGTON RD          | WASHINGTON IL 61571 | SEC 21 T26N R3W W 1/2 OF LOT 9 ALL LOT 10 E 1/2 OF LOT 12 (EXC HWY) NW 1/4 20.63 AC                 |
| 350 | 02-02-21-100-021 | 4.078031 | 100  | LEGION RD              | WASHINGTON IL 61571 | SEC 21 T26N R3W MEADOW VALLEY CENTER SUBD LOT 1 NW 1/4 4.00 AC                                      |
| 351 | 02-02-21-100-023 | 10.70437 |      | WASHINGTON RD          | WASHINGTON IL 61571 | SEC 21 T26N R3W PT SUBLOT 5A W OF US RTE 24 (EXC HWY) NW 1/4 10.64 AC                               |
| 352 | 02-02-21-100-024 | 5.209214 | 2075 | WASHINGTON RD          | WASHINGTON IL 61571 | SEC 21 T26N R3W MEADOW VALLEY CENTER SUBD LOT 2A NW 1/4 5.23 AC                                     |
| 353 | 02-02-21-100-025 | 1.910204 |      | LEGION RD              | WASHINGTON IL 61571 | SEC 21 T26N R3W MEADOW VALLEY CENTER SUBD LOT 2B NW 1/4 1.91 AC                                     |
| 354 | 02-02-21-200-001 | 1.535444 |      | LAKESHORE DR           | WASHINGTON IL 61571 | SEC 21 T26N R3W WESTLAKE ACRES SUBD LOT M (EXC HWY) NE 1/4 1.59 AC                                  |
| 355 | 02-02-21-200-003 | 1.265179 |      | LAKESHORE DR           | WASHINGTON IL 61571 | WESTLAKE ACRES NE 1/4 OF SEC 21 LOT L                                                               |
| 356 | 02-02-21-200-004 | 4.120962 |      | LAKESHORE DR           | WASHINGTON IL 61571 | SEC 21 T26N R3W WESTLAKE ACRES SUBD LOT G NE 1/4 4.12 AC                                            |
| 357 | 02-02-21-200-005 | 0.789056 | 1955 | WASHINGTON RD          | WASHINGTON IL 61571 | WESTLAKE ACRES NE 1/4 OF SEC 21 W 156.75' OF LOT F                                                  |
| 358 | 02-02-21-200-006 | 1.304021 |      | CENTENNIAL DR          | WASHINGTON IL 61571 | SEC 21 T26N R3W WESTLAKE ACRES E 193.25 OF LOT F (EXC HWY) NE 1/4 1.30 AC                           |
| 359 | 02-02-21-205-004 | 3.060079 |      | WASHINGTON RD          | WASHINGTON IL 61571 | SEC 2 T26N R3W TRACT 1 OF E 1/2 (EXC HWY) NE 1/4 3.04 AC                                            |
| 360 | 02-02-21-205-008 | 1.033296 |      | WASHINGTON RD          | WASHINGTON IL 61571 | SEC21 T26N R3W CANTERBURY MANOR SEC 3 LOT 23 NE 1/4                                                 |
| 361 | 02-02-21-205-009 | 2.758775 |      | WASHINGTON RD          | WASHINGTON IL 61571 | SEC21 T26N R3W CANTERBURY MANOR SEC 3 LOT 22 NE 1/4                                                 |
| 362 | 02-02-21-205-010 | 4.140671 |      | WASHINGTON RD          | WASHINGTON IL 61571 | SEC 21 T26N R3W CANTERBURY MANOR SEC III LOT 21 (EX NE 200'X300' & EX SE 150'X200') NE 1/4 4.16 AC  |
| 363 | 02-02-21-205-057 | 1.37747  | 100  | S CUMMINGS LN          | WASHINGTON IL 61571 | SEC 21 T26N R3W CANTERBURY MANOR SEC 3 SE PT LOT 21 NE 1/4 .69 AC                                   |
| 364 | 02-02-21-205-058 | 0.688665 | 5    | S CUMMINGS LN          | WASHINGTON IL 61571 | SEC 22 T26N R3W PARCEL LOCATED IN NW CORNER OF NW 1/4 330' X 264' (EXC ROW) 1.80 AC W 1/2 OF NW 1/4 |
| 365 | 02-02-22-100-001 | 1.509812 | 1895 | WASHINGTON RD          | WASHINGTON IL 61571 | SEC 22 T26N R3W LOT C OF 165 FT X 264 FT NW 1/4                                                     |
| 366 | 02-02-22-100-002 | 0.906414 | 105  | S CUMMINGS LN          | WASHINGTON IL 61571 | SEC 22 T26N R3W E 115' OF W 379' (EXC STATE) NW 1/4 .52 AC                                          |
| 367 | 02-02-22-100-010 | 0.408125 | 1889 | WASHINGTON RD          | WASHINGTON IL 61571 | SEC 22 T26N R3W FELKERS SUBD LOT 4 EXC HWY & ALL LOT 5 (EXC S 3') NW 1/4 P 185                      |
| 368 | 02-02-22-100-012 | 0.285746 | 100  | STERLING ST            | WASHINGTON IL 61571 | SEC 22 T26N R3W FELKERS SUBD LOT 6 & S 3' OF LOT 5 NW 1/4                                           |
| 369 | 02-02-22-100-013 | 0.20984  | 102  | STERLING ST            | WASHINGTON IL 61571 | FELKERS SUBD NW 1/4 SEC 22 LOT 10                                                                   |
| 370 | 02-02-22-100-014 | 0.191481 | 1890 | LINSLEY ST             | WASHINGTON IL 61571 | FELKERS SUBD NW 1/4 SEC 22 LOT 9                                                                    |
| 371 | 02-02-22-100-015 | 0.191483 | 1888 | LINSLEY ST             | WASHINGTON IL 61571 | FELKERS SUBD NW 1/4 SEC 22 LOT 8                                                                    |
| 372 | 02-02-22-100-016 | 0.191483 | 1886 | LINSLEY ST             | WASHINGTON IL 61571 | SEC 22 T26N R3W FELKERS SUB LOT 7 NW 1/4                                                            |
| 373 | 02-02-22-100-017 | 0.188512 | 106  | STERLING ST            | WASHINGTON IL 61571 | SEC 22 T26N R3W FELKER'S SUBD LOT 1 & S 3' OF LOT 2 NW 1/4                                          |
| 374 | 02-02-22-101-003 | 0.210035 | 105  | STERLING ST            | WASHINGTON IL 61571 | FELKERS SUBD NW 1/4 SEC 22 LOT 22                                                                   |
| 375 | 02-02-22-101-005 | 0.189542 | 1800 | LINSLEY ST             | WASHINGTON IL 61571 | SEC 22 T26N R3W FELKERS SUBD LOT 21 NW 1/4                                                          |
| 376 | 02-02-22-101-006 | 0.192612 | 1878 | LINSLEY ST             | WASHINGTON IL 61571 | SEC 22 T26N R3W FELKERS SUBD LOT 20 NW 1/4                                                          |
| 377 | 02-02-22-101-007 | 0.192611 | 1876 | LINSLEY ST             | WASHINGTON IL 61571 |                                                                                                     |

|     |                  |          |               |                     |                                                                |                                                                                                                                       |
|-----|------------------|----------|---------------|---------------------|----------------------------------------------------------------|---------------------------------------------------------------------------------------------------------------------------------------|
| 378 | 02-02-22-101-008 | 0.236836 | 1874          | LINSLEY ST          | WASHINGTON IL 61571                                            | SEC 22 T26N R3W FELKERS SUBD LOT 19 & ADJ 35' X 55' NW 1/4                                                                            |
| 379 | 02-02-22-101-009 | 0.052341 | 1874          | LINSLEY ST          | WASHINGTON IL 61571                                            | SEC 22 T26N R3W FELKERS SUBD 1ST EXT LOT 4 NW 1/4                                                                                     |
| 380 | 02-02-22-101-011 | 0.752022 | 1873-1875     | WASHINGTON RD       | WASHINGTON IL 61571                                            | SEC 22 T26N R3W FELKERS SUBDIVISION 1ST EXT LOT 2 (EXC S 120') & ADJ NW TRACT(71' X 120') EXC 18' X 90' STRIP IN MOST ELY PART NW 1/4 |
| 381 | 02-02-22-101-012 | 0.176666 | 1869          | WASHINGTON RD       | WASHINGTON IL 61571                                            | SEC 22 T26N R3W FELKER'S SUBD 1ST EXT LOT 3 (EXC HWY) NW 1/4                                                                          |
| 382 | 02-02-22-101-014 | 0.237481 | LINSLEY ST    | WASHINGTON IL 61571 | FELKERS SUBD 1ST EXT NW 1/4 SEC 22 E 85.13' OF S 120' OF LOT 2 |                                                                                                                                       |
| 383 | 02-02-22-101-015 | 0.191064 | 1872          | LINSLEY ST          | WASHINGTON IL 61571                                            | SEC 22 T26N R3W FELKERS SUBD 1ST EXT S 120 X 69.25 FT OF LOT 2 NW 1/4                                                                 |
| 384 | 02-02-22-101-016 | 0.191065 | 1870          | LINSLEY ST          | WASHINGTON IL 61571                                            | SEC 22 T26N R3W FELKERS SUBD 1ST EXT S 120 FT X 69.25 FT OF LOT 2 NW 1/4                                                              |
| 385 | 02-02-22-101-018 | 0.401216 | 1879          | WASHINGTON RD       | WASHINGTON IL 61571                                            | SEC 22 T26N R3W FELKER'S SUBD 1ST EXT LOT 1 (EXC HWY) NW 1/4                                                                          |
| 386 | 02-02-22-101-019 | 0.284522 | 103           | STERLING ST         | WASHINGTON IL 61571                                            | SEC 22 T26N R3W FELKER'S SUBD .28 AC                                                                                                  |
| 387 | 02-02-22-107-005 | 0.815627 | 1867          | WASHINGTON RD       | WASHINGTON IL 61571                                            | SEC 22 T26N R3W SUBLOT A & A-1 & B & B-1 & 18' X 19' STRIP OF LOT 2 NW 1/4                                                            |
| 388 | 02-02-22-107-021 | 0.825132 | GEORGETOWN RD | WASHINGTON IL 61571 | WASHINGTON WEST SUBD NW 1/4 SEC 22 LOT 8 & NLY 36.44' LOT 7    |                                                                                                                                       |
| 389 | 02-02-22-107-027 | 1.328594 | 1841          | WASHINGTON RD       | WASHINGTON IL 61571                                            | S22 T26N R3W WASHINGTON WEST SUBD LOT 1 "EXC S 154.99 FT"                                                                             |
| 390 | 02-02-22-107-034 | 0.623215 | 1835          | WASHINGTON RD       | WASHINGTON IL 61571                                            | SEC 22 T26N R3W W 60' OF N 477' OF LOT 33 NW 1/4                                                                                      |
| 391 | 02-02-22-107-042 | 54.90064 | 1829          | WASHINGTON RD       | WASHINGTON IL 61571                                            | SEC 22 T26N R3W HILLCREST SUBD NO 1 LOT 7 (EXC STATE & EXC ROW) NW 1/4 55.83 AC                                                       |
| 392 | 02-02-22-107-056 | 1.782554 | 1835          | WASHINGTON RD       | WASHINGTON IL 61571                                            | SEC 22 T26N R3W N 1.78 AC OF LOT 33 (EXC W 60') NW 1/4                                                                                |
| 393 | 02-02-22-200-001 | 2.38867  | 1300          | WASHINGTON RD       | WASHINGTON IL 61571                                            | SEC 22 T26N R3W PT N 1/2 N OF US 24 NE 1/4                                                                                            |
| 394 | 02-02-22-200-002 | 1.048396 | 1500          | WASHINGTON RD       | WASHINGTON IL 61571                                            | SEC 22 T26N R3W 166' FRIDGE ON U S 24 NE 1/4 OF NE 1/4                                                                                |
| 395 | 02-02-22-200-003 | 1.078525 | 1400          | WASHINGTON RD       | WASHINGTON IL 61571                                            | SEC 22 T26N R3W PT OF NE 1/4 (200.12' FTG ON US 24) & 35' X 200' TRACT NE 1/4 1.08 AC                                                 |
| 396 | 02-02-22-200-004 | 0.087771 | WASHINGTON RD | WASHINGTON IL 61571 | S 22 T26N R3W TRACT IN NW 1/4 OF NE 1/4 OF NE 1/4              |                                                                                                                                       |
| 397 | 02-02-22-200-005 | 0.131372 | 1514          | WASHINGTON RD       | WASHINGTON IL 61571                                            | SEC 22 T26N R3W TRACT 41X141.25' ON U S 24 NE 1/4 OF NE 1/4                                                                           |
| 398 | 02-02-22-200-006 | 1.529671 | 1600-1610     | WASHINGTON RD       | WASHINGTON IL 61571                                            | SEC 22 T26N R3W PT W 1/2 OF NE 1/4 1.57 AC                                                                                            |
| 399 | 02-02-22-200-007 | 2.938187 | 1350          | WASHINGTON RD       | WASHINGTON IL 61571                                            | SEC 22 T26N R3W NE 1/4 (EXC WASHINGTON ESTATES), (EXC HWY) & (EXC 35' X 200' TRACT) NE 1/4 2.77 AC                                    |
| 400 | 02-02-22-200-008 | 0.4226   | 1412          | WASHINGTON RD       | WASHINGTON IL 61571                                            | SEC 22 T26N R3W PT NE 1/4 NE 1/4                                                                                                      |
| 401 | 02-02-22-200-009 | 0.136888 | 1500          | WASHINGTON RD       | WASHINGTON IL 61571                                            | SEC 22 T26N R3W E 1/2 OF STRIP N OF RD .14 AC NE 1/4 TT 100                                                                           |
| 402 | 02-02-22-201-004 | 1.182016 | 1275-1299     | PEORIA ST           | WASHINGTON IL 61571                                            | SEC 22 T26N R3W TRACT C & W PT OF TRACT B & PT OF LOTS 54 & 55 & PT TRACT A                                                           |
| 403 | 02-02-22-201-004 | 0.268867 | 1275-1299     | PEORIA ST           | WASHINGTON IL 61571                                            | SEC 22 T26N R3W TRACT C & W PT OF TRACT B & PT OF LOTS 54 & 55 & PT TRACT A                                                           |
| 404 | 02-02-22-201-010 | 0.421127 | 1269          | PEORIA ST           | WASHINGTON IL 61571                                            | SEC 22 T26N R3W PT TRACT B, TRACT A & LOT 54 TRACT 100 X 187/192 NE 1/4                                                               |
| 405 | 02-02-22-202-001 | 1.176409 | 100           | HILLCREST DR A-J    | WASHINGTON IL 61571                                            | HILLCREST SUBD #2 NE 1/4 SEC 22-26-23 LOT 5 EX HWY AND LOT 6                                                                          |
| 406 | 02-02-22-203-002 | 0.212859 | 1503          | WASHINGTON RD       | WASHINGTON IL 61571                                            | HILLCREST SUBD #2 NE 1/4 SEC 22-26-23 NWLY 62' OF LOT 1                                                                               |
| 407 | 02-02-22-203-003 | 0.303178 | 103           | HILLCREST DR A-F    | WASHINGTON IL 61571                                            | SEC 22 T26N R3W HILLCREST SUB #2 SWLY 13' OF LOT 1 & ALL LOT 2 NE 1/4                                                                 |
| 408 | 02-02-22-203-004 | 0.258508 | 105           | HILLCREST DR        | WASHINGTON IL 61571                                            | SEC 22 T26N R3W HILLCREST SEC 2 LOT 3 NE 1/4                                                                                          |
| 409 | 02-02-22-203-005 | 0.276344 | 107           | HILLCREST DR        | WASHINGTON IL 61571                                            | HILLCREST SUBD #2 NE 1/4 SEC 22-26-23 LOT 4                                                                                           |
| 410 | 02-02-22-204-001 | 1.15562  | 1503          | WASHINGTON RD       | WASHINGTON IL 61571                                            | HILLCREST SUBD #1 NE 1/4 SEC 22 LOT 18 EXC STATE AND LOT 19                                                                           |
| 411 | 02-02-22-204-004 | 0.86219  | 1401          | WASHINGTON RD       | WASHINGTON IL 61571                                            | SEC 22 T26N R3W HILLCREST SUBD #1 LOT 15 & E 50' OF LOT 16 (EXC PT SOLD TO STATE) NE 1/4                                              |
| 412 | 02-02-22-204-005 | 1.134227 | 1309          | WASHINGTON RD       | WASHINGTON IL 61571                                            | HILLCREST SUBD #1 NE 1/4 SEC 22 LOTS 13 & 14 EX PT SOLD TO STATE                                                                      |
| 413 | 02-02-22-204-006 | 0.568356 | 1307          | WASHINGTON RD       | WASHINGTON IL 61571                                            | HILLCREST SUBD #1 NE 1/4 SEC 22 LOT 12 EX N30' & EX STATE                                                                             |
| 414 | 02-02-22-204-007 | 0.858139 | 1305          | WASHINGTON RD       | WASHINGTON IL 61571                                            | HILLCREST SUBD #1 NE 1/4 SEC 22 W 1/2 OF LOT 10 EX STATE & LOT 11                                                                     |
| 415 | 02-02-22-204-008 | 1.500096 | 1303          | WASHINGTON RD       | WASHINGTON IL 61571                                            | HILLCREST SUBD #1 NE 1/4 SEC 22 LOT 8&9 & E 1/2 OF LOT 10 EX STATE                                                                    |
| 416 | 02-02-22-204-009 | 1.081422 | 1224          | PEORIA ST           | WASHINGTON IL 61571                                            | SEC 22 T26N R3W HILLCREST SUB #1 LOT 2 (EXC NE TRACT & PART SOLD TO STATE) NE 1/4                                                     |
| 417 | 02-02-22-204-010 | 0.350762 | 1218          | WASHINGTON RD       | WASHINGTON IL 61571                                            | SEC 22 T26N R3W HILLCREST SUBD #1 NE 140' X 140' OF LOT 2 (EXC STATE) NE 1/4                                                          |
| 418 | 02-02-22-204-011 | 0.252405 | 1216          | PEORIA ST           | WASHINGTON IL 61571                                            | SEC 22 T26N R3W HILLCREST SUBD #1 W PT OF LOT 1 (EXC STATE) NE 1/4                                                                    |
| 419 | 02-02-22-204-025 | 0.88336  | 1405-1419     | WASHINGTON RD       | WASHINGTON IL 61571                                            | SEC 22 T26N R3W HILLCREST SUBD #1 LOT 17 & W 50' OF LOT 16 (EXC PT TO STATE) NE 1/4                                                   |
| 420 | 02-02-22-204-027 | 0.980585 | 118           | MULLER RD           | WASHINGTON IL 61571                                            | SEC 22 T26N R3W HILLCREST SUBD #1 LOT 3F                                                                                              |
| 421 | 02-02-22-204-028 | 18.80594 | 118           | MULLER RD           | WASHINGTON IL 61571                                            | SEC 22 T26N R3W HILLCREST SUBD #1 PT OF LOTS 3-G OF LOT 3 NE 1/4 19.21 AC                                                             |
| 422 | 02-02-23-100-005 | 1.443384 | 1217-1255     | PEORIA ST           | WASHINGTON IL 61571                                            | SEC 23 T26N R3W LOTS 41,42 & 43 OF LOT 28 (EXC STATE) NW 1/4                                                                          |
| 423 | 02-02-23-100-006 | 0.44498  | PEORIA ST     | WASHINGTON IL 61571 | SEC 23 T26N R3W LOT 44 OF LOT 28 (EXC STATE) NW 1/4            |                                                                                                                                       |
| 424 | 02-02-23-100-007 | 0.896492 | 1117          | PEORIA ST           | WASHINGTON IL 61571                                            | SEC 23 T26N R3W LOTS 45 & 46 OF LOT 28 (EXC STATE) NW 1/4 .90 AC                                                                      |
| 425 | 02-02-23-100-009 | 0.451514 | PEORIA ST     | WASHINGTON IL 61571 | LOT 47 OF LOT 28 OF NW 1/4 EX STATE                            |                                                                                                                                       |
| 426 | 02-02-23-100-010 | 0.453694 | PEORIA ST     | WASHINGTON IL 61571 | LOT 48 OF LOT 28 OF NW 1/4 EX STATE & EX NW40FT X 45FT         |                                                                                                                                       |
| 427 | 02-02-23-100-011 | 0.455873 | 1113          | PEORIA ST           | WASHINGTON IL 61571                                            | SEC 23 T26N R3W LOT 49 IN NW 1/4 OF NW 1/4                                                                                            |
| 428 | 02-02-23-100-012 | 0.458051 | 1113          | PEORIA ST           | WASHINGTON IL 61571                                            | SEC 23 T26N R3W LOT 50 IN NW 1/4 OF NW 1/4 .48 AC                                                                                     |
| 429 | 02-02-23-100-013 | 0.454243 | 1105-1107     | PEORIA ST           | WASHINGTON IL 61571                                            | SEC 23 T26N R3W LOT 51 OF A SUB OF A PART OF LOTS 28 & 33 (EXC STATE) NW 1/4                                                          |
| 430 | 02-02-23-100-016 | 0.591803 | 120 N         | WILMORE RD          | WASHINGTON IL 61571                                            | SEC 23 T26N R3W PT OF LOT 28 (TRACT 130'X198') NW 1/4 .59 AC                                                                          |
| 431 | 02-02-23-100-019 | 0.300549 | N             | WILMOR RD (OFF OF)  | WASHINGTON IL 61571                                            | SEC 23 T26N R3W PT OF LOT 28 (130'X101') .30 AC                                                                                       |

|                      |                                      |                     |                                                                                                                                |
|----------------------|--------------------------------------|---------------------|--------------------------------------------------------------------------------------------------------------------------------|
| 432 02-02-23-100-027 | 0.08628 110 N WILMOR RD              | WASHINGTON IL 61571 | SEC 23 T26N R3W TRACT B NW 1/4 .08 AC TT 140                                                                                   |
| 433 02-02-23-100-030 | 1.661965 1101 PEORIA ST              | WASHINGTON IL 61571 | SEC 23 T26N R3W LOT 52 & 53 OF LOT 28 (EXC STATE) TRACT A & TRACT LYING N OF LOT 53 NW 1/4 1.72 AC                             |
| 434 02-02-23-101-001 | 0.331364 1116-1140 PEORIA ST         | WASHINGTON IL 61571 | SEC 23 T26N R3W MULLER SUBD SEC 1 LOT 10 (EXC STATE) & NWLY 10' OF LOT 9 NW 1/4                                                |
| 435 02-02-23-101-002 | 0.108853 105 MULLER RD (SIDE PARCEL) | WASHINGTON IL 61571 | SEC 23 T26N R3W MULLER SUBD SEC 1 N PT LOT 9 (EXC N WESTERLY 10') NW 1/4                                                       |
| 436 02-02-23-101-003 | 0.145617 105 MULLER RD               | WASHINGTON IL 61571 | SEC 23 T26N R3W MULLER SUBD SEC 1 S 53' OF LOT 9 NW 1/4                                                                        |
| 437 02-02-23-101-004 | 0.361571 MULLER RD                   | WASHINGTON IL 61571 | SEC 23 T26N R3W MULLER SUBD SEC 1 LOT 8 NW 1/4                                                                                 |
| 438 02-02-23-101-005 | 0.151387 MULLER RD                   | WASHINGTON IL 61571 | SEC 23 T26N R3W MULLER SUBD SEC 1 LOT 7 NW 1/4                                                                                 |
| 439 02-02-23-101-006 | 0.357201 MULLER RD                   | WASHINGTON IL 61571 | SEC 23 T26N R3W MULLER SUBD SEC 1 LOT 6 NW 1/4                                                                                 |
| 440 02-02-23-101-007 | 0.358953 MULLER RD                   | WASHINGTON IL 61571 | SEC 23 T26N R3W MULLER SUBD SEC 1 LOT 5 NW 1/4                                                                                 |
| 441 02-02-23-101-011 | 1.875463 206 S WILMOR RD             | WASHINGTON IL 61571 | SUB LOT 9A OF NW 1/4 (EXC ROADWAY) 1.87 AC                                                                                     |
| 442 02-02-23-101-019 | 2.080664 50 VALLEY FORGE RD          | WASHINGTON IL 61571 | PARCEL C OF LOT 25 NW 1/4 EX TRACTS AND SUBDS                                                                                  |
| 443 02-02-23-101-023 | 0.54825 1106 PEORIA ST               | WASHINGTON IL 61571 | SEC 23 T26N R3W W 86' OF PARCEL B & ELY TRIANGULAR TRACT OF PARCEL A NW 1/4 .43 AC                                             |
| 444 02-02-23-101-024 | 0.634966 1102 PEORIA ST              | WASHINGTON IL 61571 | SEC 23 T26N R3W PARCEL B (EXC W 86') NW 1/4                                                                                    |
| 445 02-02-23-101-025 | 1.104254 10-16 VALLEY FORGE PLZ      | WASHINGTON IL 61571 | S 23 T26N R3W W 250' OF PARCEL A (EXC TRACTS) NW 1/4                                                                           |
| 446 02-02-23-101-026 | 1.536475 1110 PEORIA ST              | WASHINGTON IL 61571 | W 235' OF E 285' PARCEL A & ADJ SLY TRACT OF PARCEL B & ADJ TRACT 1 OF NW1/4                                                   |
| 447 02-02-23-101-029 | 1.583269 119 MULLER RD               | WASHINGTON IL 61571 | MORRIS MANOR SEC 1 NW 1/4 SEC 23 LOTS 3-A & 3-B                                                                                |
| 448 02-02-23-101-030 | 0.22935 58 VALLEY FORGE PLZ          | WASHINGTON IL 61571 | TRACT 100FT X 100FT OF PARCEL CO OF LOT OF NW 1/4                                                                              |
| 449 02-02-23-101-032 | 1.14062 123 MULLER RD                | WASHINGTON IL 61571 | SEC 23 T26N R3W MORRIS MANOR SEC II LOT 2 & 4 NW 1/4                                                                           |
| 450 02-02-23-101-033 | 0.570314 205 MULLER RD               | WASHINGTON IL 61571 | MORRIS MANOR SEC 2 LOT 6                                                                                                       |
| 451 02-02-23-101-034 | 0.570311 209 MULLER RD               | WASHINGTON IL 61571 | SEC 23 T26N R3W MORRIS MANOR SEC 11 LOT 8 NW 1/4                                                                               |
| 452 02-02-23-101-035 | 0.57031 213 MULLER RD                | WASHINGTON IL 61571 | SEC 23 T26N R3W MORRIS MANOR SEC 2 LOT 10 NW 1/4                                                                               |
| 453 02-02-23-101-036 | 0.570313 301 MULLER RD               | WASHINGTON IL 61571 | SEC 23 T26N R3W MORRIS MANOR SEC 2 LOT 12 NW 1/4                                                                               |
| 454 02-02-23-101-037 | 0.570313 305 MULLER RD               | WASHINGTON IL 61571 | SEC 23 T26N R3W MORRIS MANOR SEC 2 LOT 14 NW1/4                                                                                |
| 455 02-02-23-101-038 | 0.570311 313 MULLER RD               | WASHINGTON IL 61571 | SEC 23 T26N R3W MORRIS MANOR SEC II LOT 16 NW 1/4                                                                              |
| 456 02-02-23-101-039 | 0.570311 313 MULLER RD               | WASHINGTON IL 61571 | SEC 23 T26N R3W MORRIS MANOR SEC 3 LOT 18 NW 1/4                                                                               |
| 457 02-02-23-101-040 | 0.570311 405 MULLER RD               | WASHINGTON IL 61571 | MORRIS MANOR SEC 3 LOT 19                                                                                                      |
| 458 02-02-23-101-041 | 0.801414 407 MULLER RD               | WASHINGTON IL 61571 | SEC 23 T26N R3W MORRIS MANOR SEC 3 LOT 20 NW 1/4                                                                               |
| 459 02-02-23-101-043 | 0.342324 58 VALLEY FORGE PLZ         | WASHINGTON IL 61571 | VALLEY FORGE PARTNERSHIP TRACT C-2                                                                                             |
| 460 02-02-23-101-044 | 0.262676 58 VALLEY FORGE PLZ         | WASHINGTON IL 61571 | VALLEY FORGE PARTNERSHIP TRACT C-3                                                                                             |
| 461 02-02-23-101-045 | 0.436797 23 VALLEY FORGE DR          | WASHINGTON IL 61571 | SEC 23 T26N R3W TRACT 4 OF LOT 25 LYING N. OF VALLEY FORGE DRIVE NW 1/4                                                        |
| 462 02-02-23-101-046 | 2.003283 20 VALLEY FORGE RD          | WASHINGTON IL 61571 | SEC 23 T26N R3W PARCEL D OF LOT 25 (EXC PT LYING N OF VALLEY FORGE DRIVE) NW 1/4 2.10 AC                                       |
| 463 02-02-23-101-047 | 15.6126 CANDLEWOOD DR (OFF OF)       | WASHINGTON IL 61571 | SEC 23 T26N R3W 5.60 AC OFF N END OF LOTS 1 & 2 OF NE 1/4 SW 1/4 ALSO LOTS 11 & 12 OF SE 1/4 NW 1/4                            |
| 464 02-02-23-102-022 | 0.169943 106 BONDURANT ST            | WASHINGTON IL 61571 | EDGEMERE ADDN NW 1/4 SEC 23 N60' OF LOT 20 & N60' OF LOT 21                                                                    |
| 465 02-02-23-102-023 | 0.251592 1005 PEORIA ST              | WASHINGTON IL 61571 | SEC 23 T26N R3W EDGEMERE ADDN LOT 22 (EXC STATE) NW 1/4                                                                        |
| 466 02-02-23-102-024 | 0.156311 1003 PEORIA ST              | WASHINGTON IL 61571 | SEC 23 T26N R3W EDGEMERE ADDN LOT 21 (EXC N 60' & EXC STATE) NW 1/4                                                            |
| 467 02-02-23-102-025 | 0.142133 1001 PEORIA ST              | WASHINGTON IL 61571 | SEC 23 T26N R3W EDGEMERE ADDN LOT 20 (EXC N 60' & EXC STATE) NW 1/4                                                            |
| 468 02-02-23-102-030 | 0.660485 123&1231/2 N WILMOR RD      | WASHINGTON IL 61571 | SEC 23 T26N R3W HESS SUB N 133' OF SUBLOT 22A NW 1/4                                                                           |
| 469 02-02-23-102-035 | 1.126308 119 N WILMOR RD             | WASHINGTON IL 61571 | SEC 23 T26N R3W HESS SUBD N 7' OF LOT 8 & ALL LOTS 9 & 10 & S 104' OF N 240' OF SUBLOT 22-A NW 1/4 FRATERAL FREEZE             |
| 470 02-02-23-102-036 | 1.939697 1011 PEORIA ST              | WASHINGTON IL 61571 | SEC 23 T26N R3W HESS SUBD SOUTHERLY 70' OF LOT 8, LOTS 7, 6, 5 AND 4 (EXC STATE) & S 282.46' OF SUBLOT 22 A (EXC STATE) NW 1/4 |
| 471 02-02-23-103-008 | 0.339825 905 PEORIA ST               | WASHINGTON IL 61571 | SEC 23 T26N R3W EDGEMERE ADDN LOTS 18 & 19 (EXC STATE & EXC N 30') NW 1/4                                                      |
| 472 02-02-23-103-009 | 0.159279 901 PEORIA ST (& APT)       | WASHINGTON IL 61571 | EDGEMERE ADDN NW 1/4 SEC 23 LOT 17 EX N30' & EX STATE                                                                          |
| 473 02-02-23-103-010 | 0.343606 809 PEORIA ST               | WASHINGTON IL 61571 | SEC 23 T26N R3W ZIMMERMAN SUBD LOTS 7 & 8 (122' FRONTAGE) NW 1/4                                                               |
| 474 02-02-23-103-011 | 0.304692 805-807 PEORIA ST           | WASHINGTON IL 61571 | SEC 23 T26N R3W ZIMMERMANS SUBD LOTS 5 & 6 110' FRONTAGE NW 1/4                                                                |
| 475 02-02-23-103-012 | 0.136893 803 PEORIA ST               | WASHINGTON IL 61571 | SEC 23 T26N R3W ZIMMERMAN SUBD LOT 4 NW 1/4 .14 ACRES                                                                          |
| 476 02-02-23-103-013 | 0.162947 801 PEORIA ST               | WASHINGTON IL 61571 | SEC 23 T26N R3W ZIMMERMANS SUBD LOT 3 NW 1/4 .19 AC                                                                            |
| 477 02-02-23-103-014 | 0.161503 711 PEORIA ST               | WASHINGTON IL 61571 | SEC 23 T26N R3W ZIMMERMANS SUBD LOT 2 NW 1/4 .18 AC                                                                            |
| 478 02-02-23-103-015 | 0.160059 709 PEORIA ST A-B           | WASHINGTON IL 61571 | ZIMMERMAN SUBD NW 1/4 SEC 23 .17 ACRES LOT 1                                                                                   |
| 479 02-02-23-103-016 | 0.142267 707 PEORIA ST               | WASHINGTON IL 61571 | SEC 23 T26N R3W W 55' OF SUBLOT 15C NW 1/4                                                                                     |
| 480 02-02-23-103-017 | 0.141108 705 PEORIA ST               | WASHINGTON IL 61571 | E40FT OF SUB LOT 15C & W15FT LOT 25 IN NE 1/4 OF NW 1/4                                                                        |
| 481 02-02-23-104-003 | 0.36623 1004 PEORIA ST               | WASHINGTON IL 61571 | HESS SUBD PT LOT 21 NW 1/4 SEC 23-26-3 LOT 1 EX STATE                                                                          |
| 482 02-02-23-104-004 | 0.972112 105 S WILMOR RD             | WASHINGTON IL 61571 | SEC 23 T26N R3W LOT 16 S OF U.S. RTE 24 NW 1/4                                                                                 |
| 483 02-02-23-104-006 | 0.506032 111 S WILMOR RD             | WASHINGTON IL 61571 | SEC 23 T26N R3W N 85' OF S 170' OF LOT 17 NW 1/4 .68 AC                                                                        |
| 484 02-02-23-104-007 | 0.478684 201 S WILMOR RD             | WASHINGTON IL 61571 | S85FT OF LOT 17 OF NW 1/4                                                                                                      |
| 485 02-02-23-104-008 | 0.4621 1002 PEORIA ST                | WASHINGTON IL 61571 | SEC 23 T26N R3W W 69' OF N 295' OF SUBLOT 15-G (EXC STATE) NW 1/4                                                              |

|     |                  |          |           |                   |                     |                                                                                                             |
|-----|------------------|----------|-----------|-------------------|---------------------|-------------------------------------------------------------------------------------------------------------|
| 486 | 02-02-23-104-009 | 0.462461 | 1000      | PEORIA ST         | WASHINGTON IL 61571 | SEC 23 T26N R3W N 295' OF W 138' OF LOT 15 G EXC W 69' & EXC STATE NW 1/4                                   |
| 487 | 02-02-23-104-010 | 2.960684 | 904       | PEORIA ST         | WASHINGTON IL 61571 | E PT SUB LOT 15G OF NW 1/4 EX STATE                                                                         |
| 488 | 02-02-23-104-013 | 0.158205 | 902       | PEORIA ST         | WASHINGTON IL 61571 | SEC 23 T26N R3W COURT DRIVE ADDN LOT 4 (EXC STATE) NW 1/4                                                   |
| 489 | 02-02-23-104-014 | 0.132179 | 900       | PEORIA ST & UPPER | WASHINGTON IL 61571 | SEC 23 T 26N R3W COURT DR ADDN LOT 3 EXC NLY TRACT NE 1/4                                                   |
| 490 | 02-02-23-104-039 | 0.533153 | 1008      | PEORIA ST         | WASHINGTON IL 61571 | SEC 23 T26N R3W HESS SUBD LOT 2 & 3 (EXC STATE) NW 1/4                                                      |
| 491 | 02-02-23-104-050 | 1.509653 | 109 S     | WILMOR RD         | WASHINGTON IL 61571 | SEC 23 T26N R3W SUBLOT Y AND ADJ W 138 FT OF S 303 FT OF LOT 15G NE 1/4 OF NW 1/4                           |
| 492 | 02-02-23-105-001 | 0.144945 | 810       | PEORIA ST         | WASHINGTON IL 61571 | SEC 23 T26N R3W COURT DR SUB (OF LOT 15) LOT 2 (EXC PART CONVEYED TO STATE) NW 1/4                          |
| 493 | 02-02-23-105-002 | 0.179297 | 808       | PEORIA ST         | WASHINGTON IL 61571 | COURT DR ADDN A SUBD OF LOT 15 NE 1/4 NW 1/4 SEC 23-26-3 LOT 1 EX STATE                                     |
| 494 | 02-02-23-105-008 | 0.402895 | 806       | PEORIA ST         | WASHINGTON IL 61571 | SEC 23 T26N R3W GARRISONS ADDN LOT 22 (EXC S 62') NW 1/4                                                    |
| 495 | 02-02-23-105-011 | 0.311645 | 802       | PEORIA ST         | WASHINGTON IL 61571 | SEC 23 T26N R3W GARRISONS ADDN LOTS 1 & 2 (EXC S 70') NW 1/4                                                |
| 496 | 02-02-23-106-015 | 0.281144 | 708       | PEORIA ST         | WASHINGTON IL 61571 | SEC 23 T26N R3W GARRISONS ADDN NW 1/4 SEC 23 .28 AC 75x162.5                                                |
| 497 | 02-02-23-106-016 | 0.301608 | 706       | PEORIA ST         | WASHINGTON IL 61571 | SEC 23 T26N R3W GARRISONS ADDN NW 1/4 SEC 23 .30 AC 80'x165'                                                |
| 498 | 02-02-23-109-001 | 0.394616 | 1216      | PEORIA ST         | WASHINGTON IL 61571 | SEC 23 T26N R3W HILLCREST SUB DIV #1 E PT OF LOT #1 (EXC STATE) NW 1/4                                      |
| 499 | 02-02-23-109-002 | 0.209446 | 201       | WILLA LN          | WASHINGTON IL 61571 | HILLCREST SUBD 1 NE 1/4 SEC 22 LOT 22 EX STATE                                                              |
| 500 | 02-02-23-109-006 | 0.741393 | 1200      | PEORIA ST         | WASHINGTON IL 61571 | SEC 23 T26N R3W PT OF LOTS 25-26-27 (EXC STATE & EXC S 60' OF LOT 27) NW 1/4                                |
| 501 | 02-02-23-109-008 | 1.080813 | 106       | MULLER RD         | WASHINGTON IL 61571 | SEC 23 T26N R3W MULLER SUBD SEC 1 LOTS 1-2-3 NW 1/4                                                         |
| 502 | 02-02-23-109-016 | 0.794725 | 208       | MULLER RD         | WASHINGTON IL 61571 | MORRIS MANOR SEC 2 LOT 7                                                                                    |
| 503 | 02-02-23-109-017 | 0.397618 | 208       | MULLER RD         | WASHINGTON IL 61571 | S23 T26N R3W MORRIS MANOR SEC 2 LOT 9 "EXC S 50 FT"                                                         |
| 504 | 02-02-23-109-018 | 0.796081 | 300       | MULLER RD         | WASHINGTON IL 61571 | SEC 23 T26N R3W MORRIS MANOR SEC 2 LOT 11 NE 1/4                                                            |
| 505 | 02-02-23-109-019 | 0.796753 | 305       | MULLER RD         | WASHINGTON IL 61571 | SEC 23 T26N R3W MORRIS MANOR SEC 2 LOT 13 NW 1/4                                                            |
| 506 | 02-02-23-109-020 | 0.797434 | 308       | MULLER RD         | WASHINGTON IL 61571 | SEC 23 T26N R3W MORRIS MANOR SEC 2 LOT 15 NW 1/4                                                            |
| 507 | 02-02-23-109-021 | 0.905385 | 312       | MULLER RD         | WASHINGTON IL 61571 | MORRIS MANOR SEC 3 LOT 17                                                                                   |
| 508 | 02-02-23-109-023 | 0.397782 | 300       | MULLER RD         | WASHINGTON IL 61571 | SEC 23 T26N R3W MORRIS MANOR SEC 2 S 50 FT OF LOT 9 NW 1/4                                                  |
| 509 | 02-02-23-109-024 | 1.173476 | 1210-1220 | KERN RD           | WASHINGTON IL 61571 | SEC 23 T26N R3W S 250' OF W 226.6' OF LOT 7 OF SW 1/4 NW 1/4                                                |
| 510 | 02-02-23-109-025 | 0.605183 | 318       | MULLER RD         | WASHINGTON IL 61571 | SEC 23 T26N R3W E 117' OF S 250' OF W 343.4' OF LOT 7 NW 1/4                                                |
| 511 | 02-02-23-109-026 | 0.399353 | 312       | MULLER RD         | WASHINGTON IL 61571 | S 23 T26N R3W TRACT 50' X 343.4' OF LOT 7 OF SW 1/4 NW 1/4                                                  |
| 512 | 02-02-23-109-027 | 0.713522 | 118       | MULLER RD         | WASHINGTON IL 61571 | WASHINGTON IL 61571                                                                                         |
| 513 | 02-02-23-109-028 | 3.928119 | 118       | MULLER RD         | WASHINGTON IL 61571 | SEC 23 T26N R3W HILLCREST SUBD #1 PT OF LOT 3-G OF LOT 3 NW 1/4 0.72 AC                                     |
| 514 | 02-02-23-201-028 | 0.304942 | 208       | N WOOD ST         | WASHINGTON IL 61571 | SEC 23 T26N R3W MULLER SUBD SEC 1 - LOT 4 MORRIS IND SUBD - LOT 1 MORRIS MANOR SEC 2 - LOTS 1, 3 & 5 NW 1/4 |
| 515 | 02-02-23-201-029 | 0.19882  | 337       | ZINSER PL         | WASHINGTON IL 61571 | SEC 23 T26N R3W RINKENBERGERS SUBD OF LOT 1 TEMPLE ADDN TRACT 5 OF LOT 13 NE 1/4                            |
| 516 | 02-02-23-201-032 | 0.509627 | 331-335   | ZINSER PL         | WASHINGTON IL 61571 | SEC 23 T26N R3W RINKENBERGERS SUBD OF LOT 1 TEMPLE ADDN LOT 8 NE 1/4                                        |
| 517 | 02-02-23-201-034 | 0.190764 | 305&315   | -329 ZINSER PL    | WASHINGTON IL 61571 | SEC 23 T26N R3W RINKENBERGER'S SUBD LOT 5 (EXC E 26.7') & LOTS 6 & 7 NE 1/4                                 |
| 518 | 02-02-23-201-035 | 0.323016 | 301&303   | ZINSER PL         | WASHINGTON IL 61571 | SEC 23 T26N R3W RINKENBERGERS SUBD E 26.70' OF LOT 5 & ALL LOT 4 NE 1/4                                     |
| 519 | 02-02-23-201-038 | 0.552346 | 306       | W JEFFERSON ST    | WASHINGTON IL 61571 | SEC 23 T26N R3W RINKENBERGERS SUBD LOTS 1-2-3 NE 1/4                                                        |
| 520 | 02-02-23-202-001 | 0.537946 | 201       | N WOOD ST         | WASHINGTON IL 61571 | RINKENBERGERS SUB OF LOT 1 OF TEMPLE ADDN NE 1/4 SEC 23 TRACT 4 OF LOT 13                                   |
| 521 | 02-02-23-202-002 | 0.340272 | 209       | N WOOD ST         | WASHINGTON IL 61571 | SEC 23 T26N R3W TRACT 2 (EXC E 60') NE 1/4                                                                  |
| 522 | 02-02-23-202-003 | 0.184758 | 204       | W JEFFERSON ST    | WASHINGTON IL 61571 | SEC 23 T26N R3W SEMPLE ADDN TRACT 1 NE 1/4                                                                  |
| 523 | 02-02-23-202-004 | 0.233115 | 201       | ZINSER PL         | WASHINGTON IL 61571 | SEC 23 T26N R3W DORSEYS ADDN E 83' OF LOTS 3 & 4 (EXC RR) NE 1/4                                            |
| 524 | 02-02-23-202-005 | 0.154515 | 207       | N WOOD ST         | WASHINGTON IL 61571 | DORSEYS ADDN NE 1/4 OF NE 1/4 SEC 23 TRACT 3                                                                |
| 525 | 02-02-23-203-001 | 0.365667 | 114       | W JEFFERSON ST    | WASHINGTON IL 61571 | SEC 23 T26N R3W SEMPLE'S ADD E 60' TRACT 2 NE 1/4                                                           |
| 526 | 02-02-23-203-002 | 0.220496 | 110       | W JEFFERSON ST    | WASHINGTON IL 61571 | DORSEYS ADDN LOT 14 & LOT 15 EX RR                                                                          |
| 527 | 02-02-23-203-003 | 0.192073 | 108       | W JEFFERSON ST    | WASHINGTON IL 61571 | DORSEYS ADDN W30' OF LOT 10 & ALL LOT 13 BLK 2                                                              |
| 528 | 02-02-23-203-004 | 0.136702 | 104       | W JEFFERSON ST    | WASHINGTON IL 61571 | SEC 23 T26N R3W DORSEY'S ADDN LOT 9 & E 20' LOT 10 BLK 2 NE 1/4                                             |
| 529 | 02-02-23-203-005 | 0.182817 | 121       | ZINSER PL         | WASHINGTON IL 61571 | WASHINGTON IL 61571                                                                                         |
| 530 | 02-02-23-203-006 | 0.234564 | 119       | ZINSER PL         | WASHINGTON IL 61571 | SEC 23 T26N R3W DORSEYS ADDN W66' OF LOTS 16 & 17 NE 1/4                                                    |
| 531 | 02-02-23-203-009 | 0.205121 | 109       | ZINSER PL         | WASHINGTON IL 61571 | NE 1/4 SEC 23 DORSEY'S ADDN E 84' OF LOTS 16 & 17 BLOCK 2                                                   |
| 532 | 02-02-23-203-010 | 0.136236 | 107       | ZINSER PL         | WASHINGTON IL 61571 | DORSEYS ADDN E 1/2 LOT 11 & LOT 8 BLK 2                                                                     |
| 533 | 02-02-23-203-011 | 0.138616 | 138       | N MAIN ST         | WASHINGTON IL 61571 | DORSEYS ADDN LOT 7 BLK 2                                                                                    |
| 534 | 02-02-23-203-012 | 0.207928 | 136       | N MAIN ST A-B     | WASHINGTON IL 61571 | SEC 23 T26N R3W DORSEYS ADDN LOT 5 BLOCK 2 NE 1/4                                                           |
| 535 | 02-02-23-203-013 | 0.138913 | 132-134   | N MAIN ST A-B     | WASHINGTON IL 61571 | SEC 23 T26N R3W DORSEYS ADDN N 22' OF LOT 3 & ALL OF LOT 4 BLK 2 NE 1/4                                     |
| 536 | 02-02-23-203-014 | 0.20764  | 101-105   | ZINSER PL         | WASHINGTON IL 61571 | SEC 23 T26N R2W DORSEYS SUBD SUB LOT 3B OF LOT 3 & SUB LOT 2A OF LOT 2 BLOCK 2 NE 1/4                       |
| 537 | 02-02-23-203-015 | 0.068782 | 113       | ZINSER PL         | WASHINGTON IL 61571 | SEC 23 T26N R3W DORSEYS ADDN LOT 1 & S PT LOT 2 BLK 2 NE 1/4                                                |
| 538 | 02-02-23-203-016 | 0.137259 | 111       | ZINSER PL         | WASHINGTON IL 61571 | DORSEYS ADDN W 1/2 OF LOT 12 BLK 2                                                                          |
| 539 | 02-02-23-204-003 | 0.372652 | 703       | PEORIA ST A-C     | WASHINGTON IL 61571 | SEC 23 T26N R3W DORSEYS ADDN W 1/2 LOT 11 & E 1/2 LOT 12 BLK 2 NE 1/4                                       |
|     |                  |          |           |                   |                     | LOT 25 OF NE 1/4 E129FT                                                                                     |

|     |                  |          |                    |                         |                                                   |                                                                                                                       |
|-----|------------------|----------|--------------------|-------------------------|---------------------------------------------------|-----------------------------------------------------------------------------------------------------------------------|
| 540 | 02-02-23-205-006 | 0.340217 | 617                | PEORIA ST               | WASHINGTON IL 61571                               | SUB LOT 26B OF NE 1/4 EX ST                                                                                           |
| 541 | 02-02-23-205-007 | 0.168674 | 611                | PEORIA ST A-C           | WASHINGTON IL 61571                               | SEC 23 T26N R3W S 129.58' OF E 50' OF SUBLOT 26A NE 1/4                                                               |
| 542 | 02-02-23-205-008 | 0.222658 | 609                | PEORIA ST               | WASHINGTON IL 61571                               | S 140 FT OF SUBLOT 28D NE 1/4                                                                                         |
| 543 | 02-02-23-205-009 | 0.223533 | 607                | PEORIA ST               | WASHINGTON IL 61571                               | SEC 23 T26N R3W S 1/2 OF SUBLOT 28C NE 1/4 .28 AC                                                                     |
| 544 | 02-02-23-205-013 | 0.240878 | 601                | PEORIA ST               | WASHINGTON IL 61571                               | SEC 23 T26N R3W S PT SUBLOT 29B NE 1/4 0.24 AC                                                                        |
| 545 | 02-02-23-205-014 | 0.442458 | 511-517            | PEORIA ST               | WASHINGTON IL 61571                               | SEC 23 T26N R3W SUBLOT 29A NE 1/4 .50 AC                                                                              |
| 546 | 02-02-23-205-015 | 0.269096 | 507                | PEORIA ST               | WASHINGTON IL 61571                               | LOT 2 SUB LOT 33A OF NE 1/4                                                                                           |
| 547 | 02-02-23-205-016 | 0.098941 | 401                | ZINSER PL               | WASHINGTON IL 61571                               | N60FT OF SUB LOT 33B OF NE 1/4                                                                                        |
| 548 | 02-02-23-205-017 | 0.145098 | 401                | PEORIA ST               | WASHINGTON IL 61571                               | SEC 23 T26N R3W S 88' OF SUBLOT 33B NE 1/4                                                                            |
| 549 | 02-02-23-205-018 | 0.721649 | 507                | PEORIA ST               | WASHINGTON IL 61571                               | SEC 23 T26N R3W BURKEY'S SUBD LOTS 1-2-3 & 4 (EXC HWY) NE 1/4                                                         |
| 550 | 02-02-23-205-019 | 0.315989 | 407                | PEORIA ST               | WASHINGTON IL 61571                               | SEC 23 T26N R3W BURKEYS ADDN LOT 6 (EXC W 5') & LOT 7 (EXC E 10') NE 1/4                                              |
| 551 | 02-02-23-205-020 | 0.181822 | 403                | PEORIA ST               | WASHINGTON IL 61571                               | SEC 23 T26N R3W BURKEYS ADDN LOT 8 NE 1/4                                                                             |
| 552 | 02-02-23-205-021 | 0.218523 | 401                | PEORIA ST               | WASHINGTON IL 61571                               | SEC 23 T26N R3W BURKEYS ADDN LOT 9 NE 1/4                                                                             |
| 553 | 02-02-23-205-022 | 0.183608 | 312                | ZINSER PL               | WASHINGTON IL 61571                               | SEC 23 T26N R3W SEMPLS ADDN LOT 17 NE 1/4                                                                             |
| 554 | 02-02-23-205-023 | 0.171487 | 310                | ZINSER PL               | WASHINGTON IL 61571                               | SEC 23 T26N R3W SEMPLS ADDN E 56' OF LOT 16 NE 1/4                                                                    |
| 555 | 02-02-23-205-024 | 0.183858 | 308                | ZINSER PL               | WASHINGTON IL 61571                               | SEC 23 T26N R3W SEMPLS ADDN LOT 15 NE 1/4                                                                             |
| 556 | 02-02-23-205-025 | 0.189982 | 306                | ZINSER PL               | WASHINGTON IL 61571                               | SEC 23 T26N R3W SEMPLS ADD. LOT 14 NE 1/4                                                                             |
| 557 | 02-02-23-205-026 | 0.274552 | 300                | ZINSER PL               | WASHINGTON IL 61571                               | SEC 23 T26N R3W SEMPLS ADDN LOTS 12 & 13 AND PT LOT 11 (EXC RR) NE 1/4 VETERANS FREEZE                                |
| 558 | 02-02-23-205-031 | 0.09264  | 305                | PEORIA ST               | WASHINGTON IL 61571                               | SEC 23 T26N R3W SEMPLS ADDN PT LOTS 21-22 LYING SELY OF RR ALSO 16' STRIP LYING BETWEEN SAID LOTS NE 1/4              |
| 559 | 02-02-23-205-032 | 0.385051 | 305                | PEORIA ST               | WASHINGTON IL 61571                               | S23 T26N R3W SEMPLS ADDN LOT 24 AND S PT OF LOT 23 & SE CORNER LOT 11 NE 1/4                                          |
| 560 | 02-02-23-205-034 | 0.192297 | 605                | PEORIA ST               | WASHINGTON IL 61571                               | SUB LOT 28B OF NE 1/4 EX N140FT                                                                                       |
| 561 | 02-02-23-205-035 | 0.192939 | 603                | PEORIA ST               | WASHINGTON IL 61571                               | S140FT OF SUB LOT 28A OF NE 1/4                                                                                       |
| 562 | 02-02-23-205-038 | 0.183454 | 613                | PEORIA ST               | WASHINGTON IL 61571                               | W 45 FT OF SUBLOT 26A OF NE 1/4                                                                                       |
| 563 | 02-02-23-205-039 | 0.429435 | 405                | PEORIA ST               | WASHINGTON IL 61571                               | SEC 23 T26N R3W PT LOT 33A (120'X148') ALSO E 10' LOT 7 AND NLY ADJ TRACT .41 AC NE 1/4                               |
| 564 | 02-02-23-205-040 | 1.924975 | 501                | PEORIA ST               | WASHINGTON IL 61571                               | SEC 23 T26N R3W E PT OF LOT 33A & ALL OF LOT 5 & W 5 FT OF LOT 6 IN BURKEY'S ADDITION NE 1/4                          |
| 565 | 02-02-23-205-041 | 0.603368 | 311                | PEORIA ST               | WASHINGTON IL 61571                               | SEC 23 T26N R3W SEMPLS ADDN LOTS 18-19-20 & PT OF LOT 21 LYING N & W OF RR NE 1/4                                     |
| 566 | 02-02-23-205-042 | 0.012245 | ZINSER PL          | WASHINGTON IL 61571     | SEC 23 T26N R2W W 4' OF LOT 16 NE 1/4             |                                                                                                                       |
| 567 | 02-02-23-206-002 | 0.186945 | 208                | ZINSER PL               | WASHINGTON IL 61571                               | SEC 23 T26N R3W SEMPLS ADDN LOT 9 NE 1/4                                                                              |
| 568 | 02-02-23-206-003 | 0.143448 | 204                | ZINSER PL               | WASHINGTON IL 61571                               | SEC 23 T26N R3W SEMPLS ADDITION N 100' OF LOT 8 NE 1/4                                                                |
| 569 | 02-02-23-206-004 | 0.373266 | 101                | N WOOD ST               | WASHINGTON IL 61571                               | SEC 23 T26N R3W SEMPLS ADDN LOTS 25 & 26 NE 1/4                                                                       |
| 570 | 02-02-23-206-005 | 0.186491 | 205-207            | PEORIA ST A-D           | WASHINGTON IL 61571                               | SEC 23 T26N R3W SEMPLS ADDN LOT 27 NE 1/4                                                                             |
| 571 | 02-02-23-206-006 | 0.113311 | 108                | N MARKET ST             | WASHINGTON IL 61571                               | SEC 23 T26N R3W DORSEYS ADDN LOT 5 BLK 4 NE 1/4                                                                       |
| 572 | 02-02-23-206-007 | 0.169701 | 106                | N MARKET ST             | WASHINGTON IL 61571                               | DORSEYS ADDN NE 1/4 OF NE 1/4 SEC 23 N50' OF LOT 3 & ALL OF LOT 4 BLK 4                                               |
| 573 | 02-02-23-206-008 | 0.114276 | 104                | N MARKET ST             | WASHINGTON IL 61571                               | DORSEYS ADDN NE 1/4 OF NE 1/4 SEC 23 N25' OF LOT 2 & S 1/2 OF LOT 3 BLK 4                                             |
| 574 | 02-02-23-206-009 | 0.110359 | 203                | PEORIA ST A-G           | WASHINGTON IL 61571                               | SEC 23 T26N R3W DORSEYS ADDN W 1/2 OF LOT 1 & S 40' OF W 1/2 OF LOT 2 BLK 4 NE 1/4                                    |
| 575 | 02-02-23-206-010 | 0.12507  | 201                | PEORIA ST A-C           | WASHINGTON IL 61571                               | SEC 23 T26N R3W DORSEYS ADDN E 51' OF LOT 1 & E 51' OF THE S 40' OF LOT 2 BLK 4 NE 1/4                                |
| 576 | 02-02-23-206-011 | 0.14567  | 103                | N WOOD ST               | WASHINGTON IL 61571                               | SEC 23 T26N R3W SEMPLS ADDN LOT 10 INCLUDING PT OF RR NE 1/4                                                          |
| 577 | 02-02-23-206-012 | 0.043744 | N WOOD ST (OFF OF) | WASHINGTON IL 61571     | SEC 23 T26N R3W SEMPLS ADDN S 32' OF LOT 8 NE 1/4 |                                                                                                                       |
| 578 | 02-02-23-207-001 | 0.187781 | 118                | ZINSER PL               | WASHINGTON IL 61571                               | DORSEYS ADDN NE 1/4 OF NE 1/4 SEC 23 SUB LOT A OF LOT 9 & SUB LOT A OF LOT 10 BLK 3                                   |
| 579 | 02-02-23-207-002 | 0.231129 | 105                | N MARKET ST             | WASHINGTON IL 61571                               | SEC 23 T26N R3W DORSEYS ADDN S 30FT OF LOT 9 (EXC E 35FT) & ALL OF LOT 8 (EXC N 33FT OF E 35FT) & PT VAC ALLEY NE 1/4 |
| 580 | 02-02-23-207-003 | 0.132096 | 114                | ZINSER PL               | WASHINGTON IL 61571                               | SEC 23 T26N R3W DORSEYS ADD E35FT OF LOTS 8-9-10 (EXC S 17FT BLK 3) & PT VAC ALLEY NE 1/4                             |
| 581 | 02-02-23-207-004 | 0.203425 | 112                | ZINSER PL               | WASHINGTON IL 61571                               | SEC 23 T26N R3W DORSEYS ADD LOT 7 BLK 3 & PT VAC ALLEY NE 1/4                                                         |
| 582 | 02-02-23-207-005 | 0.260777 | 108                | ZINSER PL               | WASHINGTON IL 61571                               | SEC 23 T26N R3W DORSEY S ADDN LOT 6 & W 1/2 LOT 5 BLK 3 NE 1/4                                                        |
| 583 | 02-02-23-207-006 | 0.260595 | 104                | ZINSER PL               | WASHINGTON IL 61571                               | DORSEYS ADDN NE 1/4 OF NE 1/4 SEC 23 LOT 4 & E 1/2 LOT 5 BLK 3                                                        |
| 584 | 02-02-23-207-009 | 0.1863   | 119                | PEORIA ST               | WASHINGTON IL 61571                               | SUB LOT 53A OF NE 1/4                                                                                                 |
| 585 | 02-02-23-207-010 | 0.142759 | 117                | PEORIA ST               | WASHINGTON IL 61571                               | SEC 23 T26N R3W SUB LOT 54 NE 1/4                                                                                     |
| 586 | 02-02-23-207-011 | 0.07601  | 111                | PEORIA ST (SIDE PARCEL) | WASHINGTON IL 61571                               | SEC 23 T26N R3W LOT A OF NE 1/4                                                                                       |
| 587 | 02-02-23-207-014 | 0.180918 | 107                | PEORIA ST               | WASHINGTON IL 61571                               | J LINDLEYS ADDN NE 1/4 SEC 23 LOT 5                                                                                   |
| 588 | 02-02-23-207-015 | 0.153646 | 126                | N MAIN ST               | WASHINGTON IL 61571                               | DORSEYS ADDN NE 1/4 OF NE 1/4 SEC 23 SUB LOT A OF LOT 2 & ALL LOT 3 BLK 3                                             |
| 589 | 02-02-23-207-016 | 0.088591 | 122                | N MAIN ST               | WASHINGTON IL 61571                               | SEC 23 T26N R3W DORSEYS ADDN SUBLOTS B & C OF LOT 2 BLK 3 NE 1/4                                                      |
| 590 | 02-02-23-207-017 | 0.059522 | 120                | N MAIN ST               | WASHINGTON IL 61571                               | SEC 23 T26N R3W DORSEY'S ADDN SUBLOT A OF LOT 1 & SUBLOT D OF LOT 2 BLK 3 NE 1/4                                      |
| 591 | 02-02-23-207-018 | 0.128373 | 116-118            | N MAIN ST               | WASHINGTON IL 61571                               | SEC 23 T26N R3W DORSEY'S ADDITION SUBLOT B OF LOT 1 BLK 3 DORSEY'S ADDITION & N 5' LOT 1 LINDLEY'S ADDITION BLK 3     |
| 592 | 02-02-23-207-019 | 0.067939 | 112-114            | N MAIN ST               | WASHINGTON IL 61571                               | SEC 23 T26N R3W LINDLEY'S ADDITION S 25' LOT 1 NE 1/4                                                                 |
| 593 | 02-02-23-207-020 | 0.116277 | 108-110            | N MAIN ST               | WASHINGTON IL 61571                               | SEC 23 T26N R3W J LINDLEYS ADDN ALL OF LOT 2 & N 9' OF LOT 3 NE 1/4                                                   |

|     |                  |          |                       |                     |                                                                                                                                        |
|-----|------------------|----------|-----------------------|---------------------|----------------------------------------------------------------------------------------------------------------------------------------|
| 594 | 02-02-23-207-021 | 0.073006 | 104 N MAIN ST         | WASHINGTON IL 61571 | SEC 23 T26N R3W J LINDLEYS ADDN S 24' OF LOT 3 E S 4" NE 1/4                                                                           |
| 595 | 02-02-23-207-022 | 0.100581 | 100 N MAIN ST         | WASHINGTON IL 61571 | J LINDLEYS ADDN NE 1/4 SEC 23 S4" OF LOT 3 & ALL LOT 4                                                                                 |
| 596 | 02-02-23-207-023 | 0.208155 | 121 PEORIA ST & UPPER | WASHINGTON IL 61571 | SEC 23 T26N R3W DORSEY'S ADDN - LOT 11 AND YAGER'S ADDN - LOT 52 NE 1/4                                                                |
| 597 | 02-02-23-207-024 | 0.202408 | 109 PEORIA ST         | WASHINGTON IL 61571 | SEC 23 T26N R3W LINDLEYS ADDN LOT 6 & E 11.9' OF LOT 7 NE 1/4                                                                          |
| 598 | 02-02-23-207-025 | 0.15972  | 111 PEORIA ST         | WASHINGTON IL 61571 | SEC 23 T26N R3W LINDLEY'S ADDN LOT 7 (EXC ELY 11.9') NE 1/4                                                                            |
| 599 | 02-02-23-208-001 | 0.292582 | 704 PEORIA ST         | WASHINGTON IL 61571 | SUB LOT 34A & THE N200.56FT W 1/2 OF THE N200.56FT OF LOT 9 OF NE 1/4                                                                  |
| 600 | 02-02-23-208-002 | 0.298023 | 702 PEORIA ST         | WASHINGTON IL 61571 | E 1/2 OF THE N200.50FT OF SUB LOT 34A OF NE 1/4 60FT X 200FT                                                                           |
| 601 | 02-02-23-208-003 | 0.242643 | 618 PEORIA ST         | WASHINGTON IL 61571 | SEC 23 T26N R3W FREIDINGERS ADDN LOT 4 NE 1/4                                                                                          |
| 602 | 02-02-23-208-004 | 0.238498 | 616 PEORIA ST         | WASHINGTON IL 61571 | FREIDINGERS ADDN NE 1/4 SEC 23 LOT 3                                                                                                   |
| 603 | 02-02-23-208-005 | 0.218434 | 614 PEORIA ST         | WASHINGTON IL 61571 | SEC 23 T26N R3W FREIDINGERS ADDN LOT 2 NE 1/4                                                                                          |
| 604 | 02-02-23-208-006 | 0.218261 | 612 PEORIA ST         | WASHINGTON IL 61571 | SEC23 T26N R3W FREIDINGERS ADDN LOT 1 NE 1/4                                                                                           |
| 605 | 02-02-23-208-014 | 0.174569 | 608 PEORIA ST         | WASHINGTON IL 61571 | SEC 23 T26N R3W LOT 34C & PARCEL LYING WLY & SLY TO 34C NE 1/4                                                                         |
| 606 | 02-02-23-208-015 | 0.211697 | 606 PEORIA ST A-B     | WASHINGTON IL 61571 | S23 T26N R3W SUBLOT 34 D (EXC SLY TRACT) NE 1/4                                                                                        |
| 607 | 02-02-23-208-016 | 0.691768 | 604 PEORIA ST         | WASHINGTON IL 61571 | SEC 23 T26N R3W SUBLOT 36B & 100' X 125' OF LOT 36A NE 1/4 0.40 AC                                                                     |
| 608 | 02-02-23-208-017 | 0.304053 | 501 SPRING ST 1-6     | WASHINGTON IL 61571 | SEC 23 T26N R3W HAGENS ADDN LOT 5 NE 1/4                                                                                               |
| 609 | 02-02-23-210-001 | 0.237248 | 508 PEORIA ST         | WASHINGTON IL 61571 | SEC 23 T26N R3W HAGENS ADDN N 60' OF LOT 6 NW 1/4                                                                                      |
| 610 | 02-02-23-210-002 | 0.20672  | 502 SPRING ST         | WASHINGTON IL 61571 | SEC 23 T26N R3W HAGENS ADDITION S 60' OF LOT 6 NE 1/4                                                                                  |
| 611 | 02-02-23-210-007 | 1.330668 | 406 PEORIA ST 1-16    | WASHINGTON IL 61571 | SEC 23 T26N R3W PT OF SL 36A LESS HAGAN ADDN SUBLOT 36A EAST 335' NE 1/4                                                               |
| 612 | 02-02-23-211-002 | 1.193573 | 312 PEORIA ST         | WASHINGTON IL 61571 | CRANES ADDN NE 1/4 SEC 23 LOTS 15 THRU 19                                                                                              |
| 613 | 02-02-23-211-003 | 0.987796 | 308 PEORIA ST         | WASHINGTON IL 61571 | SEC 23 T26N R3W CRANES ADDN 14 EX STATE LOTS 10 THRU 14 (EXC STATE) NE 1/4                                                             |
| 614 | 02-02-23-211-004 | 0.442122 | 210 S WOOD ST         | WASHINGTON IL 61571 | S PT LOT 38 OF NE 1/4                                                                                                                  |
| 615 | 02-02-23-211-005 | 0.287883 | 108 S WOOD ST         | WASHINGTON IL 61571 | SEC 23 T26N R3W ANTHONY ADDN LOT 1 BLK 2 NE 1/4                                                                                        |
| 616 | 02-02-23-211-006 | 0.239902 | 112 S WOOD ST         | WASHINGTON IL 61571 | ANTHONY ADDN NE 1/4 SEC 23 LOT 2 EX S10FT BLK 2                                                                                        |
| 617 | 02-02-23-211-007 | 0.34066  | 114 S WOOD ST         | WASHINGTON IL 61571 | SEC 23 T26N R3W ANTHONY'S SUBD LOT 3 & S 10' OF LOT 2 BLK 2 NE 1/4                                                                     |
| 618 | 02-02-23-211-008 | 0.335863 | 202 S WOOD ST         | WASHINGTON IL 61571 | SEC 23 T26N R3W ANTHONY ADDN LOT 4 BLK 2 NE 1/4                                                                                        |
| 619 | 02-02-23-211-009 | 1.050628 | 210 S WOOD ST         | WASHINGTON IL 61571 | ANTHONY ADDN NE 1/4 SEC 23 LOT 5 EX N106FT X 128FT BLK 2                                                                               |
| 620 | 02-02-23-211-010 | 0.309405 | 208 S WOOD ST         | WASHINGTON IL 61571 | ANTHONY ADDN NE 1/4 SEC 23 N 106.7FTX128 FT OF LOT 5 BLK 2                                                                             |
| 621 | 02-02-23-211-012 | 0.50037  | 210 S WOOD ST         | WASHINGTON IL 61571 | SEC 23 T26N R3W N51FT OF LOT 45 BLK 2 NE 1/4                                                                                           |
| 622 | 02-02-23-211-013 | 0.337514 | 212 S WOOD ST         | WASHINGTON IL 61571 | N121' OF E210' OF LOT 45 EXC N51' NE 1/4                                                                                               |
| 623 | 02-02-23-211-014 | 1.513955 | 214 S WOOD ST         | WASHINGTON IL 61571 | LOT 45 OF NE 1/4 EX N51FT & SE 50FTX135F & EX NE70FTX210FT                                                                             |
| 624 | 02-02-23-211-015 | 0.154981 | 218 S WOOD ST         | WASHINGTON IL 61571 | SE 50FT X 135FT OF LOT 45 OF NE 1/4                                                                                                    |
| 625 | 02-02-23-211-016 | 39.06926 | CANDLEWOOD DR         | WASHINGTON IL 61571 | PT LOT 46 OF NE 1/4                                                                                                                    |
| 626 | 02-02-23-211-020 | 10.97856 | 302 W HOLLAND ST      | WASHINGTON IL 61571 | SEC 23 T26N R3W LOTS P (EXC S 100') LOT Y (EXC S 126') & X 222.7' OF LOT Q & X OF LOT 46 ALSO LOTS T, S, U & PARCEL 1 (4.65 AC) NE 1/4 |
| 627 | 02-02-23-211-024 | 1.141626 | 312 PEORIA ST         | WASHINGTON IL 61571 | SEC 23 T26N R3W N 180.89' OF LOT 38 NE 1/4                                                                                             |
| 628 | 02-02-23-211-025 | 0.485841 | 312 PEORIA ST         | WASHINGTON IL 61571 | SEC 23 T26N R3W NE CORNER OF LOT 37 NE 1/4                                                                                             |
| 629 | 02-02-23-212-001 | 0.1911   | 208 PEORIA ST         | WASHINGTON IL 61571 | SEC 23 T26N R3W CRANES ADDN LOT 7 & W 10' OF LOT 6 NE 1/4                                                                              |
| 630 | 02-02-23-212-002 | 0.136452 | 206 PEORIA ST         | WASHINGTON IL 61571 | SEC 23 T26N R3W CRANES ADDN E 50' OF LOT 6 NE 1/4                                                                                      |
| 631 | 02-02-23-212-003 | 0.163369 | 204 PEORIA ST A-B     | WASHINGTON IL 61571 | CRANES ADDN NE 1/4 SEC 23 LOT 5                                                                                                        |
| 632 | 02-02-23-212-004 | 0.131436 | 100 S MARKET ST       | WASHINGTON IL 61571 | CRANES ADDN NE 1/4 SEC 23 N 1/2 OF LOT 4                                                                                               |
| 633 | 02-02-23-212-005 | 0.130254 | 102 S MARKET ST       | WASHINGTON IL 61571 | SEC 23 T26N R3W CRANES ADDN S 1/2 OF LOT 4 NE 1/4                                                                                      |
| 634 | 02-02-23-212-006 | 0.173199 | 107 S WOOD ST         | WASHINGTON IL 61571 | SEC 23 T26N R3W CRANES ADDN N 52' OF W 147' OF LOT 8 NE 1/4                                                                            |
| 635 | 02-02-23-212-007 | 0.168436 | 109 S WOOD ST         | WASHINGTON IL 61571 | SEC 23 T26N R3W CRANES ADDN S 8' OF W 147' OF LOT 8 & N 44' OF W 147' OF LOT 9 NE 1/4                                                  |
| 636 | 02-02-23-212-008 | 0.19665  | 111 S WOOD ST         | WASHINGTON IL 61571 | SEC 23 T26N R3W LOT 12 & N 4' OF LOT 11 BLK 1 IN ANTHONYS AD S 16' OF W 147' OF LOT 9 IN CRANES ADDN NE 1/4                            |
| 637 | 02-02-23-212-009 | 0.194097 | 115 S WOOD ST         | WASHINGTON IL 61571 | ANTHONY ADDN NE 1/4 SEC 23 LOT 10 & S1/2 OF LOT 11 BLK 1                                                                               |
| 638 | 02-02-23-212-010 | 0.108987 | 117 S WOOD ST         | WASHINGTON IL 61571 | ANTHONY ADDN NE 1/4 SEC 23 LOT 9 BLOCK 1                                                                                               |
| 639 | 02-02-23-212-011 | 0.152014 | 201 S WOOD ST         | WASHINGTON IL 61571 | SEC23 T26N R3W ANTHONY ADDN N 52' OF LOTS 6,7, & 8 BLK 1 NE 1/4                                                                        |
| 640 | 02-02-23-212-012 | 0.278514 | 205 S WOOD ST         | WASHINGTON IL 61571 | SEC 23 T26N R3W ANTHONY'S ADDN SUBLOT A OF LOTS 6-7-8 BLK 1 NE 1/4                                                                     |
| 641 | 02-02-23-212-013 | 0.17716  | 207 S WOOD ST         | WASHINGTON IL 61571 | ANTHONY ADDN NE 1/4 SEC 23 SUB LOT B OF LOTS 6-7&8 BLK 1                                                                               |
| 642 | 02-02-23-212-014 | 0.218719 | 104 S MARKET ST       | WASHINGTON IL 61571 | CRANES ADDN NE 1/4 SEC 23 E33' OF LOT 8 & N65' OF LOT 3                                                                                |
| 643 | 02-02-23-212-015 | 0.176371 | 106 S MARKET ST       | WASHINGTON IL 61571 | CRANES ADDN NE 1/4 SEC 23 S54' OF LOT 3 & E33' OF LOT 9 & 16' X 54' ALLEY BETW LOT 3 & 4                                               |
| 644 | 02-02-23-212-016 | 0.160831 | 108 S MARKET ST       | WASHINGTON IL 61571 | SEC 23 T26N R3W ANTHONY ADDN LOT 1 BLK 1 NE 1/4                                                                                        |
| 645 | 02-02-23-212-017 | 0.174123 | 110 S MARKET ST       | WASHINGTON IL 61571 | SEC 23 T26N R3W ANTHONY SUBD N 54' OF LOT 2 BLK 1 NE 1/4                                                                               |
| 646 | 02-02-23-212-018 | 0.161618 | 112 S MARKET ST       | WASHINGTON IL 61571 | SEC 23 T26N R3 ANTHONYS ADDITION S 50 FT OF LOT 2 BLK 1 NE 1/4                                                                         |
| 647 | 02-02-23-212-019 | 0.205954 | 114 S MARKET ST       | WASHINGTON IL 61571 | SEC 23 T26N R3W ANTHONY ADDS N 60' OF LOTS 3, 4 & 5 BLK 1 NE 1/4                                                                       |



|     |                  |          |                               |                     |                                                                                                                                     |
|-----|------------------|----------|-------------------------------|---------------------|-------------------------------------------------------------------------------------------------------------------------------------|
| 648 | 02-02-23-212-020 | 0.284137 | 200 S MARKET ST               | WASHINGTON IL 61571 | ANTHONY ADDN NE 1/4 SEC 23 580FT OF N140FT OF LOTS 3-4&5 BLK 1                                                                      |
| 649 | 02-02-23-212-021 | 0.212631 | 202 S MARKET ST               | WASHINGTON IL 61571 | SEC 23 T26N R3W ANTHONY'S ADDN SLY 72.5' OF LOTS 3, 4, & 5 AND SLY ADJACENT 10' TRACT NE 1/4                                        |
| 650 | 02-02-23-212-022 | 0.388662 | 204 S MARKET ST               | WASHINGTON IL 61571 | DENHARTS ADDN NE 1/4 SEC 23 LOT 1                                                                                                   |
| 651 | 02-02-23-212-023 | 0.38919  | 206 S MARKET ST               | WASHINGTON IL 61571 | SEC 23 T26N R3W DENHARTS ADDN LOT 2 NE 1/4                                                                                          |
| 652 | 02-02-23-212-024 | 0.389721 | 208 S MARKET ST               | WASHINGTON IL 61571 | SEC 23 T26N R3W DENHARTS ADDN LOT 3 NE 1/4                                                                                          |
| 653 | 02-02-23-212-025 | 0.165396 | 217 S WOOD ST                 | WASHINGTON IL 61571 | SEC 23 T26N R3W DENHARTS ADDN W 120' OF LOT 4 NE 1/4                                                                                |
| 654 | 02-02-23-212-026 | 0.218452 | 210 S MARKET ST               | WASHINGTON IL 61571 | SEC 23 T26N R4W DENHARTS ADDN' LOT 4 (EXC W 120') NE 1/4                                                                            |
| 655 | 02-02-23-212-027 | 0.135621 | 209 W HOLLAND ST              | WASHINGTON IL 61571 | HOLLANDS 2ND ADDN NE 1/4 SEC 23 55' W END OF LOT 1 BLK 7                                                                            |
| 656 | 02-02-23-212-028 | 0.130414 | 207 W HOLLAND ST              | WASHINGTON IL 61571 | SEC 23 T26N R3W HOLLAND'S 2ND ADDN E 53' OF W 108' OF LOT 1 BLK 7 NE 1/4                                                            |
| 657 | 02-02-23-212-029 | 0.149923 | 212 S MARKET ST               | WASHINGTON IL 61571 | SEC 23 T26N R3W HOLLANDS SECOND ADDITION NORTH POINT OF LOT 1 BLOCK 7 NE 1/4                                                        |
| 658 | 02-02-23-212-030 | 0.144359 | 214 S MARKET ST               | WASHINGTON IL 61571 | SEC 23 T26N R3W HOLLANDS 2ND ADDN S 50' OF E 120' OF LOT 1 BLK 7 NE 1/4                                                             |
| 659 | 02-02-23-213-001 | 0.148945 | 130 PEORIA ST                 | WASHINGTON IL 61571 | SEC 23 T26N R3W CRANES ADDN LOT 1 & N 37.3 LOT 2 & NLY ADJ VACATED ALLEY NE 1/4                                                     |
| 660 | 02-02-23-213-003 | 0.002617 | 118 PEORIA ST                 | WASHINGTON IL 61571 | YAGERS ADDN NE 1/4 OF SEC 23 LOT 8 & A STRIP 31/2'X36' OF LOT 2 CRANES ADDN OF LOT B                                                |
| 661 | 02-02-23-213-003 | 0.297098 | 118 PEORIA ST                 | WASHINGTON IL 61571 | YAGERS ADDN NE 1/4 OF SEC 23 LOT 8 & A STRIP 31/2'X36' OF LOT 2 CRANES ADDN OF LOT B                                                |
| 662 | 02-02-23-213-004 | 0.203845 | 114 PEORIA ST                 | WASHINGTON IL 61571 | SEC 23 T26N R3W YAGERS ADDN 7 W 47' OF LOT 7 NE 1/4                                                                                 |
| 663 | 02-02-23-213-008 | 0.191762 | 106 PEORIA ST                 | WASHINGTON IL 61571 | SEC 23 T26N R3W YAGERS ADDN E 1/2 OF LOT 4 NE 1/4                                                                                   |
| 664 | 02-02-23-213-009 | 0.188554 | 107 S MARKET ST               | WASHINGTON IL 61571 | SEC 23 T26N R3W SUBLLOT 40A & B' SOUTH & ADJ & S 9 1/2' LOT 8 YAGERS ADD S PT LOT 2 CRANES ADD (EXCEPT E 74') NE 1/4                |
| 665 | 02-02-23-213-010 | 0.143696 | 109 S MARKET ST               | WASHINGTON IL 61571 | SEC 23 T26N R3W LOT 4B 1/2' X 155' (EXC N 8 FT) NE 1/4                                                                              |
| 666 | 02-02-23-213-012 | 0.248884 | 111 S MARKET ST               | WASHINGTON IL 61571 | SEC 23 T26N R3W SW 65' X 185' OF SUBLLOT 40B NE 1/4 .27 AC                                                                          |
| 667 | 02-02-23-213-013 | 0.084984 | BURTON ST (OFF OF)            | WASHINGTON IL 61571 | SEC 23 T26N R3W BURTON ADDN N 50 X 74 FT OF LOTS 2 & 3 BLK 2 NE 1/4                                                                 |
| 668 | 02-02-23-213-014 | 0.052532 | 109 BURTON ST                 | WASHINGTON IL 61571 | SEC 23 T26N R3W SUBLLOT 40D NE 1/4                                                                                                  |
| 669 | 02-02-23-213-015 | 0.223789 | 119 BURTON ST 1-4             | WASHINGTON IL 61571 | SEC 23 T26N R3W BURTONS ADDN LOTS 6-7-8 BLK 2 NE 1/4                                                                                |
| 670 | 02-02-23-213-016 | 0.170444 | 117 BURTON ST                 | WASHINGTON IL 61571 | SEC 23 T26N R3W BURTONS ADDN LOTS 4 & 5 BLOCK 2 NE 1/4                                                                              |
| 671 | 02-02-23-213-017 | 0.157614 | 115 BURTON ST                 | WASHINGTON IL 61571 | SEC 23 T26N R3W BURTONS ADDN W 34' OF LOT 2 & ALL OF LOT 3 BLK 2 NE 1/4                                                             |
| 672 | 02-02-23-213-018 | 0.097953 | 109 BURTON ST                 | WASHINGTON IL 61571 | SEC 23 T26N R3W BURTONS ADDITION LOT 1 & SUBLLOT A OF LOT 2 BLOCK 2 NE 1/4                                                          |
| 673 | 02-02-23-213-019 | 0.028456 | BURTON ST                     | WASHINGTON IL 61571 | SEC 23 T26N R3W SUBLLOT 43B NE 1/4                                                                                                  |
| 674 | 02-02-23-213-024 | 0.057114 | 110 S MAIN ST                 | WASHINGTON IL 61571 | SEC 23 T26N R3W YAGERS ADDN LOT E OF LOT 2 NE 1/4                                                                                   |
| 675 | 02-02-23-213-025 | 0.041054 | 112 S MAIN ST                 | WASHINGTON IL 61571 | SEC 23 T26N R3W YAGERS ADDN LOT D OF LOT 2 (EXC SWLY 42X16')                                                                        |
| 676 | 02-02-23-213-026 | 0.072844 | 116 S MAIN ST                 | WASHINGTON IL 61571 | YAGERS ADDN NE 1/4 OF SEC 23 LOT C OF 3 & SW 42X16' LOT D OF LOT 2                                                                  |
| 677 | 02-02-23-213-027 | 0.056978 | 118 S MAIN ST                 | WASHINGTON IL 61571 | YAGERS ADDN NE 1/4 OF SEC 23 LOT B OF LOT 3                                                                                         |
| 678 | 02-02-23-213-028 | 0.04124  | 120 S MAIN ST                 | WASHINGTON IL 61571 | YAGERS ADDN NE 1/4 OF SEC 23 LOT A OF LOT 3                                                                                         |
| 679 | 02-02-23-213-035 | 0.590189 | 130 S MAIN ST                 | WASHINGTON IL 61571 | SEC 23 T26N R3W WM R TINNEYS ADDN LOTS 1-2-3 NE 1/4                                                                                 |
| 680 | 02-02-23-213-036 | 0.297001 | 110 PEORIA ST                 | WASHINGTON IL 61571 | YAGERS ADDN NE 1/4 OF SEC 23 W 1/2 LOT 4 & E 18' OF LOT 5                                                                           |
| 681 | 02-02-23-213-037 | 0.445151 | 110 PEORIA ST                 | WASHINGTON IL 61571 | YAGERS ADDN NE 1/4 OF SEC 23 W 42' LOT 5 & ALL OF 6 & E 8' OF LOT 7                                                                 |
| 682 | 02-02-23-213-038 | 0.245053 | 100 S MAIN ST                 | WASHINGTON IL 61571 | SEC 23 T26N R3W YAGERS ADDN N 47.5' OF LOT 1 & SUBLLOT F & G OF LOTS 1 & 2 NE 1/4                                                   |
| 683 | 02-02-23-213-039 | 0.157248 | 110 PEORIA ST                 | WASHINGTON IL 61571 | SEC 23 T26N R3W EAST 74 FEET OF LOTS 40 A & LOT T NE 1/4 .17 ACRE                                                                   |
| 684 | 02-02-23-213-044 | 0.298896 | 142 S MAIN ST                 | WASHINGTON IL 61571 | SEC 23 T26N R3W SUBLLOT 43A (EXC NE TRACT) & SLY TRACT OF SUBLLOT 42A NE 1/4                                                        |
| 685 | 02-02-23-213-045 | 0.726456 | 130 S MAIN ST                 | WASHINGTON IL 61571 | SEC 23 T26N R3W N 27' OF SUBLLOT 40B & ALL SUBLLOT 40C & SUBLLOT 42A (EXC SLY TRACT) & NE TRACT OF SUBLLOT 43A NE 1/4               |
| 686 | 02-02-23-215-002 | 0.213113 | 210 W HOLLAND ST              | WASHINGTON IL 61571 | SEC 23 T26N R3W SUBLLOT E OF LOT 3 BLOCK 6 NE 1/4                                                                                   |
| 687 | 02-02-23-215-003 | 0.214397 | 208 W HOLLAND ST              | WASHINGTON IL 61571 | SEC 23 T26N R3W HOLLANDS 2ND ADDN SUBLLOT D OF LOT 3 BLK 6 NE 1/4                                                                   |
| 688 | 02-02-23-215-004 | 0.16139  | 300 S MARKET ST               | WASHINGTON IL 61571 | SEC 23 T26N R3W HOLLANDS 2ND ADDN N 56' OF E 125' OF LOTS 1 & 2 BLK 6 NE 1/4                                                        |
| 689 | 02-02-23-215-005 | 0.151303 | 302 S MARKET ST UPPER & LOWER | WASHINGTON IL 61571 | SEC 23 T26N R3W HOLLANDS 2ND ADDITION LOT C (RE-SUB OF LOTS 1 AND 2) NE 1/4 BLOCK 6                                                 |
| 690 | 02-02-23-215-006 | 0.172919 | 306 S MARKET ST               | WASHINGTON IL 61571 | SEC 23 T26N R3W HOLLANDS 2ND ADDN S 60' OF E 125' OF LOTS 1 & 2 BLOCK 6 NE 1/4                                                      |
| 691 | 02-02-23-215-007 | 0.318072 | 308 S MARKET ST               | WASHINGTON IL 61571 | HOLLANDS 2ND ADDN NE 1/4 SEC 23 N60' OF LOTS 5-6&7 BLK 6                                                                            |
| 692 | 02-02-23-215-008 | 0.413472 | 312 S MARKET ST               | WASHINGTON IL 61571 | SEC 23 T26N R3W HOLLANDS 2ND ADDN N 78' OF S 108' OF LOTS 5, 6 & 7 BLK 6 NE 1/4                                                     |
| 693 | 02-02-23-215-009 | 0.527117 | 314 S MARKET ST               | WASHINGTON IL 61571 | SEC 23 T26N R3W HOLLANDS 2ND ADDN S 20' OF LOT 4 & S 30 1/2' OF LOTS 5, 6, & 7 ALSO N 53' OF VAC ST S OF LOTS 5 & 6 BLK 6 IN NE 1/4 |
| 694 | 02-02-23-215-010 | 0.323046 | 400 S MARKET ST               | WASHINGTON IL 61571 | HOLLANDS 2ND ADDN NE 1/4 SEC 23 N43' OF LOTS 1-2-3&4 & S7' OF LINN ST VACATED BLK 5                                                 |
| 695 | 02-02-23-215-011 | 0.323044 | 402 S MARKET ST               | WASHINGTON IL 61571 | SEC 23 T26N R3W HOLLAND'S 2ND ADDN S 50' OF N 93' OF LOTS 1-2-3-4 BLK 5 NE 1/4                                                      |
| 696 | 02-02-23-215-012 | 0.323045 | 404 S MARKET ST               | WASHINGTON IL 61571 | SEC 23 T26N R3W HOLLANDS 2ND ADDN N 50' OF S 75 1/2' OF LOTS 1-2-3-4 BLK 5 NE 1/4                                                   |
| 697 | 02-02-23-215-013 | 0.323044 | 406 S MARKET ST               | WASHINGTON IL 61571 | SEC 23 T26N R3W HOLLANDS 2ND ADDN S 25.5' OF LOTS 1,2,3,4 & N 8.5' OF LOTS 5,6,7,8 BLK 5 NE 1/4                                     |
| 698 | 02-02-23-215-014 | 0.387655 | 408 S MARKET ST               | WASHINGTON IL 61571 | HOLLANDS 2ND ADDN NE 1/4 SEC 23 S60' OF N68 1/2' OF LOTS 5-6-7&8 BLK 5                                                              |
| 699 | 02-02-23-215-017 | 0.646088 | 410 S MARKET ST               | WASHINGTON IL 61571 | SEC 23 T26N R3W HOLLANDS 2ND ADDN S 100' OF LOTS 5, 6, 7, & 8 BLK 5 NE 1/4                                                          |
| 700 | 02-02-23-508-014 | 0.125558 | 300 ZINSER PL                 | WASHINGTON IL 61571 | SEC 23 T26N R3W SEMPLS ADDN (EXC RR) NE 1/4 .126 AC                                                                                 |
| 701 | 02-02-24-100-001 | 0.114323 | 133 N MAIN ST                 | WASHINGTON IL 61571 | SEC 24 T26N R3W SUBLLOT L OF LOT 1 NW 1/4                                                                                           |

|                      |                                         |                     |                                                                                                       |
|----------------------|-----------------------------------------|---------------------|-------------------------------------------------------------------------------------------------------|
| 702 02-02-24-100-002 | 0.116231 131 N MAIN ST                  | WASHINGTON IL 61571 | SEC 24 T26N R3W ORIGINAL TOWN W 83 1/3 FT LOT 1 & N 10 FT OF EVEN WIDTH OF 116.25 FT LOT 2 NW 1/4     |
| 703 02-02-24-100-003 | 0.188062 104 E JEFFERSON ST             | WASHINGTON IL 61571 | SEC 24 T26N R3W ORIGINAL TOWN SUBLOT 1-A (EXC E 50') & SUBLOT M (EXC E 50') OF LOT 1 NW 1/4           |
| 704 02-02-24-100-004 | 0.136819 106 E JEFFERSON ST             | WASHINGTON IL 61571 | SEC 24 T26N R3W ORIGINAL TOWN E 50' OF SUBLOT M & E 50' OF SUBLOT 1-A OF LOT 1 NW 1/4                 |
| 705 02-02-24-100-005 | 0.25284 129 N MAIN ST & BASE            | WASHINGTON IL 61571 | SEC 24 T26N R3W ORIGINAL TOWN LOT 2 EXC N 10 FT OF EVEN WIDTH OF E 116.75 FT NW 1/4                   |
| 706 02-02-24-100-006 | 0.279829 127 N MAIN ST                  | WASHINGTON IL 61571 | SEC 24 T26N R3W ORIGINAL TOWN LOT #3 NW 1/4                                                           |
| 707 02-02-24-100-007 | 0.330995 123 N MAIN ST A-B              | WASHINGTON IL 61571 | ORIG TOWN NW 1/4 SEC 24 BFT OFF N SIDE OF LOT 5 & LOT 4                                               |
| 708 02-02-24-100-008 | 0.069798 121&1211/2 N MAIN ST           | WASHINGTON IL 61571 | ORIG TOWN NW 1/4 SEC 24 S 32 1/2X92 FT LOT 5                                                          |
| 709 02-02-24-100-009 | 0.043178 121 N MAIN ST                  | WASHINGTON IL 61571 | SEC 24 T26N R3W ORIGINAL TOWN 20' ON S SIDE OF E END OF LOT 5 NW 1/4                                  |
| 710 02-02-24-100-010 | 0.115242 117-127 PEDDLERS WAY & 129 A-B | WASHINGTON IL 61571 | SEC 24 T26N R3W ORIGINAL TOWN 46FT X 108FT OF LOT 5 NW 1/4                                            |
| 711 02-02-24-100-011 | 0.10357 101-103 N MAIN ST               | WASHINGTON IL 61571 | SEC 24 T26N R3W ORIGINAL TOWN LOT 6 EXC S 62FT NW 1/4                                                 |
| 712 02-02-24-100-012 | 0.036072 105 WASHINGTON SQ              | WASHINGTON IL 61571 | SEC 24 T26N R3W ORIGINAL TOWN S 62' OF E 1/2 OF LOT 6 NW 1/4                                          |
| 713 02-02-24-100-013 | 0.057291 109 WASHINGTON SQ              | WASHINGTON IL 61571 | SEC 24 T26N R3W ORIGINAL TOWN W 20.5' OF LOT 7 NW 1/4                                                 |
| 714 02-02-24-100-014 | 0.048908 115&1151/2 WASHINGTON SQ       | WASHINGTON IL 61571 | SEC 24 T26N R3W ORIG TOWN W 18' OF EAST 30' OF LOT 7                                                  |
| 715 02-02-24-100-015 | 0.055893 117&1171/2 WASHINGTON SQ       | WASHINGTON IL 61571 | SEC 24 T26N R3W ORIGINAL TOWN 12 FT E SIDE OF LOT 7 & 8 FT OFF W SIDE LOT 8 SW 1/4                    |
| 716 02-02-24-100-016 | 0.060086 121&1211/2 WASHINGTON SQ       | WASHINGTON IL 61571 | SEC 24 T26N R3W ORIGINAL TOWN E 21.5' OF W 29.5' OF LOT 8 NW 1/4                                      |
| 717 02-02-24-100-017 | 0.069866 123 WASHINGTON SQ              | WASHINGTON IL 61571 | SEC 24 T26N R3W ORIGINAL TOWN E 20' OF LOT 8 & W 5' OF LOT 9 NW 1/4                                   |
| 718 02-02-24-100-018 | 0.066512 127 WASHINGTON SQ              | WASHINGTON IL 61571 | SEC 24 T26N R3W ORIGINAL TOWN E 23.8' OF W 28.8' OF LOT 9 NW 1/4                                      |
| 719 02-02-24-100-019 | 0.060363 131 WASHINGTON SQ              | WASHINGTON IL 61571 | SEC 24 T26N R3W ORIGINAL TOWN E 21.6' OF LOT 9 NW 1/4                                                 |
| 720 02-02-24-100-028 | 0.153994 PEDDLERS WAY                   | WASHINGTON IL 61571 | SEC 24 T26N R3W ORIGINAL TOWN W100' OF LOT 37 NW 1/4                                                  |
| 721 02-02-24-100-029 | 0.255363 PEDDLERS WAY                   | WASHINGTON IL 61571 | ORIG TOWN NW 1/4 SEC 24 W80FT OF LOT 35 AND W100FT OF LOT 36 EXC 15X20FT TRACT                        |
| 722 02-02-24-100-030 | 0.153991 108 N HIGH ST                  | WASHINGTON IL 61571 | ORIG TOWN NW 1/4 SEC 24 E120FT LOT 37                                                                 |
| 723 02-02-24-100-031 | 0.115434 106 N HIGH ST                  | WASHINGTON IL 61571 | SEC 24 T26N R3W ORIGINAL TOWN N 45' OF E 120' OF LOT 36 NW 1/4                                        |
| 724 02-02-24-100-032 | 0.244615 104 N HIGH ST                  | WASHINGTON IL 61571 | SEC 24 T26N R3W ORIGINAL TOWN E 140' OF LOT 35 & S 15' OF E 140' OF LOT 36 NW 1/4                     |
| 725 02-02-24-100-033 | 0.119189 135 WASHINGTON SQ              | WASHINGTON IL 61571 | SEC 24 T26N R3W ORIGINAL TOWN N 43' OF LOT 34 NE 1/4                                                  |
| 726 02-02-24-100-034 | 0.157917 119 WALNUT ST                  | WASHINGTON IL 61571 | ORIG TOWN NW 1/4 SEC 24 LOT 33 & S7FT OF LOT 34                                                       |
| 727 02-02-24-100-035 | 0.232237 119 WALNUT ST                  | WASHINGTON IL 61571 | ORIG TOWN NW 1/4 SEC 24 LOT 31 & LOT 32                                                               |
| 728 02-02-24-101-001 | 0.329908 100 WASHINGTON SQ              | WASHINGTON IL 61571 | SEC 24 T26N R3W ORIGINAL TOWN LOT 10 NW 1/4                                                           |
| 729 02-02-24-102-007 | 0.559857 105 N HIGH ST                  | WASHINGTON IL 61571 | SEC 24 T26N R3W ORIGINAL TOWN LOTS 47 & 48 NW 1/4                                                     |
| 730 02-02-24-102-014 | 0.079186 201 WALNUT ST A-B              | WASHINGTON IL 61571 | SEC 24 T26N R3W ORIGINAL TOWN W 34' OF LOT 49 NW 1/4                                                  |
| 731 02-02-24-102-015 | 0.153703 203 WALNUT ST 1-6              | WASHINGTON IL 61571 | SEC 24 T26N R3W ORIGINAL TOWN E 16' OF LOT 49 & ALL OF LOT 50 NW 1/4                                  |
| 732 02-02-24-102-016 | 0.116429 205 WALNUT ST A-B              | WASHINGTON IL 61571 | SEC 24 T26N R3W ORIGINAL TOWN LOT 51 NW 1/4                                                           |
| 733 02-02-24-102-017 | 0.116422 207 WALNUT ST                  | WASHINGTON IL 61571 | ORIG TOWN NW 1/4 SEC 24 LOT 52                                                                        |
| 734 02-02-24-102-018 | 0.16276 209 WALNUT ST                   | WASHINGTON IL 61571 | SEC 24 T26N R3W HOLLAND, DORSEY, WATHAN & ROBINSON ADDN W 1/2 OF LOT 10 BLK 2 NW 1/4                  |
| 735 02-02-24-102-019 | 0.081389 102 N ELM ST                   | WASHINGTON IL 61571 | SEC 24 T26M R3W HOLLAND DORSEY WATHAN & ROBINSON ADDN N 1/2 OF E 1/2 OF LOT 10 BLK 2 NW 1/4           |
| 736 02-02-24-102-020 | 0.081351 100 N ELM ST                   | WASHINGTON IL 61571 | SEC 24 T26N R3W HOLLAND DORSEY WATHAN & ROBINSON ADDN S 1/2 OF E 1/2 OF LOT 10 BLK 2 NW 1/4           |
| 737 02-02-24-103-009 | 0.153873 305 WALNUT ST                  | WASHINGTON IL 61571 | SEC 24 T26N R3W HOLLAND, DORSEY, WATHAN & ROBINSON ADDN LOT 8 AND ADJACENT VACATED ALLEY BLK 1 NW 1/4 |
| 738 02-02-24-103-018 | 0.20604 307 WALNUT ST                   | WASHINGTON IL 61571 | SEC 24 T26N R3W SMITHS ADDN LOT 10 & W 40' OF LOT 9 BLK 5 NW 1/4                                      |
| 739 02-02-24-103-019 | 0.137345 311 WALNUT ST                  | WASHINGTON IL 61571 | SEC 24 T26N R3W SMITHS ADDN LOT 8 & E 10' OF LOT 9 BLK 5 NW 1/4                                       |
| 740 02-02-24-104-017 | 1.669685 401 WALNUT ST                  | WASHINGTON IL 61571 | SEC 24 T26N R3W SMITHS ADDN LOTS 6 THRU 15 BLK 4 NW 1/4                                               |
| 741 02-02-24-105-006 | 0.230083 501-505 WALNUT ST              | WASHINGTON IL 61571 | SEC 24 T26N R3W SMITHS ADDN LOTS 11 & 12 BLOCK 3 NW 1/4                                               |
| 742 02-02-24-105-007 | 0.115027 503 WALNUT ST                  | WASHINGTON IL 61571 | SEC 24 T26N R3W SMITHS ADDN LOT 10 BLOCK 3 NW 1/4                                                     |
| 743 02-02-24-105-013 | 0.114911 507 WALNUT ST                  | WASHINGTON IL 61571 | SEC 24 T26N R4W SMITHS ADDN LOT 9 BLOCK 3 NW 1/4                                                      |
| 744 02-02-24-105-014 | 0.229795 511 WALNUT ST                  | WASHINGTON IL 61571 | SEC 24 T26N R3W SMITHS ADDN LOTS 7 & 8 BLK 3 NW 1/4                                                   |
| 745 02-02-24-106-005 | 0.115075 601 WALNUT ST                  | WASHINGTON IL 61571 | SMITHS ADDN NW 1/4 SEC 24 LOT 11 BLK 2                                                                |
| 746 02-02-24-106-006 | 0.115066 603 WALNUT ST                  | WASHINGTON IL 61571 | SEC 24 T26N R3W SMITHS ADDN LOT 10 BLK 2 NW 1/4                                                       |
| 747 02-02-24-106-007 | 0.13337 605 WALNUT ST                   | WASHINGTON IL 61571 | SEC 24 T25N R4W SMITHS ADDN LOT 9 & E 10' OF LOT 9 BLK 2 NW 1/4                                       |
| 748 02-02-24-106-012 | 0.114879 607 WALNUT ST                  | WASHINGTON IL 61571 | SEC 24 T26N R3W SMITHS ADDN LOT 8 BLK 2 NW 1/4                                                        |
| 749 02-02-24-106-013 | 0.114869 609 WALNUT ST                  | WASHINGTON IL 61571 | SMITHS ADDN NW 1/4 SEC 24 LOT 7 BLK 2                                                                 |
| 750 02-02-24-106-014 | 0.11486 611 WALNUT ST                   | WASHINGTON IL 61571 | SMITHS ADDN NW 1/4 SEC 24 LOT 6 BLK 2                                                                 |
| 751 02-02-24-107-001 | 1.249 107 N CEDAR ST                    | WASHINGTON IL 61571 | SMITHS ADDN NW 1/4 SEC 24 ALL OF LOTS 1 THRU 8 OF LOT 1 BLK 1                                         |
| 752 02-02-24-108-001 | 0.070701 104 WASHINGTON SQ              | WASHINGTON IL 61571 | SEC 24 T26N R3W ORIGINAL TOWN W 1/2 OF LOT 14 NW 1/4                                                  |
| 753 02-02-24-108-002 | 0.147011 106-110 WASHINGTON SQ          | WASHINGTON IL 61571 | SEC 24 T26N R3W ORIGINAL TOWN W 2' OF LOT 12 ALL OF LOT 13 & E 1/2 LOT 14 NW 1/4                      |
| 754 02-02-24-108-003 | 0.206278 112-118 WASHINGTON SQ          | WASHINGTON IL 61571 | SEC 24 T26N R3W ORIGINAL TOWN LOT 12 & E 23' OF LOT 13 NW 1/4                                         |
| 755 02-02-24-108-006 | 0.141215 WASHINGTON SQ                  | WASHINGTON IL 61571 | SEC 24 T26N R3W ORIGINAL TOWN LOT 11 NW 1/4                                                           |

|                      |                                            |                     |                                                                                                                                   |
|----------------------|--------------------------------------------|---------------------|-----------------------------------------------------------------------------------------------------------------------------------|
| 756 02-02-24-108-007 | 0.169405 115 S MAIN ST A-F                 | WASHINGTON IL 61571 | SEC 24 T26N R3W ORIGINAL TOWN W /12 OF LOT 15 & N 12' OF W 1/2 OF LOT 16 NW 1/4                                                   |
| 757 02-02-24-108-008 | 0.169285 100 FORD LN                       | WASHINGTON IL 61571 | SEC 24 T26N R3W ORIGINAL TOWN E 100' OF LOT 15 & E 100' OF N 12' OF LOT 16 NW 1/4                                                 |
| 758 02-02-24-108-010 | 0.216148 121 S MAIN ST                     | WASHINGTON IL 61571 | SEC 24 T26N R3W ORIGINAL TOWN S 46' OF LOT 17 NW 1/4                                                                              |
| 759 02-02-24-108-011 | 0.234843 123 S MAIN ST                     | WASHINGTON IL 61571 | SEC 24 T26N R3W ORIGINAL TOWN N 50' OF LOT 18 NW 1/4                                                                              |
| 760 02-02-24-108-012 | 0.279375 125 S MAIN ST                     | WASHINGTON IL 61571 | SEC 24 T26N R3W ORIGINAL TOWN 10' S SIDE LOT 18 EXC 30' OF E 70' OF LOT 19 NW 1/4                                                 |
| 761 02-02-24-108-013 | 0.183042 127 S MAIN ST                     | WASHINGTON IL 61571 | SEC 24 T26N R3W HOLLAND DORSEY WATHAN & ROBINSON ADDN W130' OF LOT 12 BLK 15 NW1/4                                                |
| 762 02-02-24-108-014 | 0.049224 107 CATHERINE ST                  | WASHINGTON IL 61571 | ORIG TOWN NW 1/4 SEC 24 S30FT OF E70FT OF LOT 19                                                                                  |
| 763 02-02-24-108-015 | 0.09845 107 CATHERINE ST                   | WASHINGTON IL 61571 | HOLLAND DORSEY WATHAN & ROBINSON ADDN NE 1/4 SEC 23 E70' OF LOT 12 BLK 15                                                         |
| 764 02-02-24-108-016 | 0.113965 140 WASHINGTON SQ & 106 WALNUT ST | WASHINGTON IL 61571 | SEC 24 T26N R3W ORIGINAL TOWN W 20' OF E 61' OF LOT 27 & W 79' OF SW PT OF LOT 28 {EXC 2' X 59'} NW 1/4                           |
| 765 02-02-24-108-017 | 0.072353 128 WASHINGTON SQ                 | WASHINGTON IL 61571 | ORIG TOWN NW 1/4 SEC 24 59 FT W END LOT 27 & SW PT LOT 28 2FT X 59FT                                                              |
| 766 02-02-24-108-018 | 0.047948 112 WALNUT ST                     | WASHINGTON IL 61571 | SEC 24 T26N R3W ORIGINAL TOWN S 48.6' OF E 41' OF LOT 27 & ADJ TRACT NW 1/4                                                       |
| 767 02-02-24-108-019 | 0.117828 120 WALNUT ST                     | WASHINGTON IL 61571 | ORIG TOWN NW 1/4 SEC 24 LOT 29                                                                                                    |
| 768 02-02-24-108-020 | 0.117782 126 WALNUT ST                     | WASHINGTON IL 61571 | SEC 24 T26N R3W ORIGINAL TOWN LOT 30 NW 1/4                                                                                       |
| 769 02-02-24-108-021 | 0.31073 104 S HIGH ST                      | WASHINGTON IL 61571 | ORIG TOWN NW 1/4 SEC 24 LOT 26                                                                                                    |
| 770 02-02-24-108-022 | 0.425916 106 S HIGH ST                     | WASHINGTON IL 61571 | SEC 24 T26N R3W ORIGINAL TOWN N 24 FT OF LOT 24 & ALL LOT 25 NW 1/4                                                               |
| 771 02-02-24-108-023 | 0.199724 108 S HIGH ST                     | WASHINGTON IL 61571 | SEC 24 T26N R3W ORIGINAL TOWN S 36' OF LOT 24 & N 4' OF LOT 23 NW 1/4                                                             |
| 772 02-02-24-108-024 | 0.305363 110 S HIGH ST                     | WASHINGTON IL 61571 | SEC 24 T26N R3W ORIGINAL TOWN LOT 23 (EXC N 4') NW 1/4                                                                            |
| 773 02-02-24-108-025 | 0.258301 112 S HIGH ST                     | WASHINGTON IL 61571 | SEC 24 T26N R3W ORIGINAL TOWN N 50 FT OF LOT 22 NW 1/4                                                                            |
| 774 02-02-24-108-026 | 0.258171 114 S HIGH ST                     | WASHINGTON IL 61571 | ORIG TOWN NW 1/4 SEC 24 40' N SIDE LOT 21 AND S10' OF LOT 22                                                                      |
| 775 02-02-24-108-027 | 0.085596 FORD LN                           | WASHINGTON IL 61571 | ORIG TOWN NW 1/4 SEC 24 W 60FT PT LOTS 20 & 21                                                                                    |
| 776 02-02-24-108-028 | 0.221894 116 S HIGH ST                     | WASHINGTON IL 61571 | SEC 24 T26N R3W N 45' OF E 160' {EXC 10'X58.5'} OF LOT 20 & S 20' OF E 160' LOT 21                                                |
| 777 02-02-24-108-029 | 0.028769 FORD LN                           | WASHINGTON IL 61571 | SEC 24 T26N R3W ORIGINAL TOWN S 15' OF W 63.5' LOT 20 NW 1/4                                                                      |
| 778 02-02-24-108-030 | 0.089416 109 CATHERINE ST                  | WASHINGTON IL 61571 | SEC 24 T26N R3W HOLLAND DORSEY WATHAN & ROBINSON ADD W 63.5' OF LOT 1 BLK 15 NW 1/4                                               |
| 779 02-02-24-108-031 | 0.039762 111 CATHERINE ST                  | WASHINGTON IL 61571 | SEC 24 T26N R3W ORIGINAL TOWN S 25' OF E 55' OF W 118.5' OF LOT 20 & W 4' OF E 101.5 OF LOT 20 NW 1/4                             |
| 780 02-02-24-108-032 | 0.082956 111 CATHERINE ST                  | WASHINGTON IL 61571 | SEC 24 T26N R3W HOLLAND, DORSEY, WATHAN & ROBINSON ADDN E 55' OF W 118.5' OF LOT 1 & W 4' OF E 101.5' OF LOT 1 BLK 15 NW 1/4      |
| 781 02-02-24-108-033 | 0.036784 118 S HIGH ST                     | WASHINGTON IL 61571 | SEC 24 T26N R3W ORIGINAL TOWN S 15' OF E 101.5' OF LOT 20 (EXC W 4') NW 1/4                                                       |
| 782 02-02-24-108-034 | 0.137012 118 S HIGH ST                     | WASHINGTON IL 61571 | SEC 24 T26N R3W HOLLAND, DORSEY, WATHAN & ROBINSON ADDN E 101.5' OF LOT 1 (EXC W 4') BLK 15 NW 1/4                                |
| 783 02-02-24-108-035 | 0.154533 117 S MAIN ST                     | WASHINGTON IL 61571 | SEC 24 T26N R3W ORIGINAL TOWN W 106' OF S 48' OF LOT 16 & W 106' OF N 14' OF LOT 17 NW 1/4                                        |
| 784 02-02-24-108-036 | 0.13694 120 FORD LN                        | WASHINGTON IL 61571 | SEC 24 T26N R3W ORIGINAL TOWN E 94' OF S 48' OF LOT 16 & E 94' OF N 14' OF LOT 17 NW 1/4                                          |
| 785 02-02-24-108-037 | 0.048705 114 WALNUT ST A-D                 | WASHINGTON IL 61571 | SEC 24 T26N R3W ORIGINAL TOWN N 50' OF E 41' OF LOT 28 (EXC TRACT)                                                                |
| 786 02-02-24-109-001 | 0.117733 200 WALNUT ST                     | WASHINGTON IL 61571 | ORIG TOWN NW 1/4 SEC 24 LOT 56                                                                                                    |
| 787 02-02-24-109-002 | 0.117688 202 WALNUT ST                     | WASHINGTON IL 61571 | SEC 24 T26N R3W ORIGINAL TOWN LOT 55 NW 1/4                                                                                       |
| 788 02-02-24-109-003 | 0.136462 204&2041/2 WALNUT ST              | WASHINGTON IL 61571 | ORIG TOWN NW 1/4 SEC 24 W8FT OF LOT 53 & ALL LOT 54                                                                               |
| 789 02-02-24-109-004 | 0.098778 206 WALNUT ST                     | WASHINGTON IL 61571 | SEC 24 T26N R3W ORIGINAL TOWN LOT 53 (EXC W 8') NW 1/4                                                                            |
| 790 02-02-24-109-005 | 0.282007 104 S ELM ST                      | WASHINGTON IL 61571 | SEC 24 T26N R3W ORIGINAL TOWN LOT 57 NW 1/4                                                                                       |
| 791 02-02-24-109-006 | 0.300614 107 S HIGH ST                     | WASHINGTON IL 61571 | SEC 24 T26N R3W ORIGINAL TOWN LOT 58 & N 4' OF LOT 59 NW 1/4                                                                      |
| 792 02-02-24-109-013 | 0.590855 104 S ELM ST                      | WASHINGTON IL 61571 | SEC 24 T26N R3W HOLLAND, DORSEY, WATHAN & ROBINSON ADDN LOTS 1, 2, 3, & 4; N 10' OF LOT 5; E 10' X 93' VACATED ALLEY BLK 3 NW 1/4 |
| 793 02-02-24-109-014 | 0.219744 106 S ELM ST A-B                  | WASHINGTON IL 61571 | SEC 24 T26N R3W HOLLAND DORSEY WATHAN & ROBINSON ADDN S 50' OF LOT 5 & N17' OF LOT 6 BLK 3 NW 1/4                                 |
| 794 02-02-24-110-001 | 0.303846 105 S ELM ST                      | WASHINGTON IL 61571 | HOLLAND DORSEY WATHAN & ROBINSON ADDN NE 1/4 SEC 23 LOTS 20 & 21 BLK 4                                                            |
| 795 02-02-24-110-002 | 0.182553 S ELM ST                          | WASHINGTON IL 61571 | HOLLAND DORSEY WATHAN & ROBINSON ADDN NE 1/4 SEC 23 LOT 19 BLK 4                                                                  |
| 796 02-02-24-110-010 | 0.156417 308 WALNUT ST                     | WASHINGTON IL 61571 | HOLLAND DORSEY WATHAN & ROBINSON ADDN NE1/4 SEC 23 15' ON W SIDE LOT 2 & ALL LOT 3 BLK 4                                          |
| 797 02-02-24-110-011 | 0.193699 312 WALNUT ST                     | WASHINGTON IL 61571 | SEC 24 T26N R3W HOLLAND DORSEY WATHAN & ROBINSON ADDN LOT 1 & E35' OF LOT 2 BLK 4 NW 1/4                                          |
| 798 02-02-24-111-001 | 0.116137 400 WALNUT ST                     | WASHINGTON IL 61571 | SEC 24 T26N R3W HOLLAND DORSEY WATHAN & ROBINSON ADDN LOT 20 BLK 5 NW 1/4                                                         |
| 799 02-02-24-111-002 | 0.116109 402 WALNUT ST                     | WASHINGTON IL 61571 | HOLLAND DORSEY WATHAN & ROBINSON ADDN NE 1/4 SEC 23 LOT 21 BLK 5                                                                  |
| 800 02-02-24-111-003 | 0.116079 404 WALNUT ST                     | WASHINGTON IL 61571 | HOLLAND DORSEY WATHAN & ROBINSON ADDN NE 1/4 SEC 23 LOT 22 BLK 5                                                                  |
| 801 02-02-24-111-012 | 0.104752 406 WALNUT ST                     | WASHINGTON IL 61571 | SEC24 T26N R3W HOLLAND DORSEY WATHAN & ROBINSON ADDN LOT 3 (EXC E 5') BLK 5 NW 1/4                                                |
| 802 02-02-24-111-013 | 0.24433 410 WALNUT ST 1A-2A & 1/2          | WASHINGTON IL 61571 | SEC 24 T26N R3W HOLLAND DORSEY WATHAN & ROBINSON ADDN LOTS 1 & 2 & E5' OF LOT 3 BLK 5 NW 1/4                                      |
| 803 02-02-24-112-001 | 0.139318 500 WALNUT ST                     | WASHINGTON IL 61571 | HOLLAND DORSEY WATHAN & ROBINSON ADDN NE 1/4 SEC 23 LOT 12 & W10' OF LOT 13 BLK 6                                                 |
| 804 02-02-24-112-002 | 0.208897 502 WALNUT ST                     | WASHINGTON IL 61571 | SEC 23 T26N R3W HOLLAND DORSEY WATHAN & ROBINSON ADDN E 40' OF LOT 13 & ALL LOT 14 NW 1/4                                         |
| 805 02-02-24-112-003 | 0.115994 506 WALNUT ST                     | WASHINGTON IL 61571 | SEC 24 T26N R3W HOLLAND DORSEY WATHAN & ROBINSONS ADDN LOT 3 BLK 6 NW 1/4                                                         |
| 806 02-02-24-112-004 | 0.115965 508 WALNUT ST                     | WASHINGTON IL 61571 | HOLLAND DORSEY WATHAN & ROBINSON ADDN NE 1/4 SEC 23 LOT 2 BLK 6                                                                   |
| 807 02-02-24-112-005 | 0.115937 510 WALNUT ST                     | WASHINGTON IL 61571 | HOLLAND DORSEY WATHAN & ROBINSON ADDN LOT 1 BLK 6 NE 1/4                                                                          |
| 808 02-02-24-112-006 | 1.398416 108 S SPRUCE ST                   | WASHINGTON IL 61571 | SEC 24 T26N R3W HOLLAND DORSEY WATHAN & ROBINSON ADDN SCHOOL LOT NE 1/4                                                           |
| 809 02-02-24-114-001 | 1.176903 105 S SPRUCE ST                   | WASHINGTON IL 61571 | HOLLAND DORSEY WATHAN & ROBINSON ADDN NE 1/4 SEC 23 LOTS 16 THRU 22 BLK 7                                                         |

|     |                  |          |                    |                     |                                                                                                              |
|-----|------------------|----------|--------------------|---------------------|--------------------------------------------------------------------------------------------------------------|
| 810 | 02-02-24-114-006 | 0.115483 | 606 WALNUT ST      | WASHINGTON IL 61571 | SEC 24 T26N R3W HOLLAND, DORSEY, WATHAN & ROBINSON ADDN LOT 3 & ADJ N 5FT VAC ALLEYBLK 7 NW 1/4              |
| 811 | 02-02-24-114-007 | 0.230879 | 608 WALNUT ST      | WASHINGTON IL 61571 | SEC 24 T26N R3W HOLLAND DORSEY WATHAN & ROBINSON ADDN LOTS 1 & 2 & ADJ N 5FT VAC ALLEYBLK 7 NE 1/4           |
| 812 | 02-02-24-115-001 | 0.344947 | 101 S CEDAR ST     | WASHINGTON IL 61571 | SEC 24 T26N R3W HOLLAND DORSEY WATHAN & ROBINSON ADDN LOTS 1 2 & 3 BLK 8 NW 1/4                              |
| 813 | 02-02-24-200-007 | 0.153003 | 900 E JEFFERSON ST | WASHINGTON IL 61571 | SEC 24 T26N R3W ESSIG CROSS ADDN SUB OF LOT A LOT 11 NE 1/4                                                  |
| 814 | 02-02-24-200-008 | 0.153166 | 902 E JEFFERSON ST | WASHINGTON IL 61571 | SEC 24 T26N R3W ESSIG CROSS ADDN SUBD OF LOT A LOT 12 NE 1/4                                                 |
| 815 | 02-02-24-200-009 | 0.153261 | 904 E JEFFERSON ST | WASHINGTON IL 61571 | SEC 24 T26N R3W ESSIG CROSS ADDN SUBD OF LOT A LOT 13 NE 1/4                                                 |
| 816 | 02-02-24-200-010 | 0.250168 | 910 E JEFFERSON ST | WASHINGTON IL 61571 | SEC 24 T26N R3W ESSIG CROSS ADDN LOTS 14 & 15 (EXC ELY TRACT) NE 1/4                                         |
| 817 | 02-02-24-200-014 | 0.145702 | 101 HARVEY ST      | WASHINGTON IL 61571 | SEC 24 T26N R3W PT OF ESSIG-CROSS SUBD PARCEL A NE 1/4                                                       |
| 818 | 02-02-24-200-015 | 0.577117 | 811 WALNUT ST      | WASHINGTON IL 61571 | SEC 24 T26N R3W ESSIG CROSS ADD ALL LOT 8 & LOT 18 (EXC N 24') ALSO SUBLT B NE 1/4                           |
| 819 | 02-02-24-200-016 | 0.134738 | 901 WALNUT ST      | WASHINGTON IL 61571 | SEC 24 T26N R3W ESSIG CROSS ADDN LOT 17 NE 1/4                                                               |
| 820 | 02-02-24-200-017 | 0.167585 | 903 WALNUT ST      | WASHINGTON IL 61571 | ESSIG CROSS ADDN SUBD OF LOT A NE 1/4 SEC 24-26 LOT 16                                                       |
| 821 | 02-02-24-200-018 | 0.029483 | W JEFFERSON ST     | WASHINGTON IL 61571 | SEC 24 T26N R3W ESSIG-CROSS ADDN ELY TRIANGLE OF LOT 15 NE 1/4                                               |
| 822 | 02-02-24-201-004 | 0.514754 | 902 WALNUT ST      | WASHINGTON IL 61571 | SEC 24 T26N R3W LOT 1 OF SUBLT B S OF RD ALSO ADJ TRACTS NE 1/4 "BOWLING ALLEY" NE 1/4                       |
| 823 | 02-02-24-201-005 | 0.140053 | 902 WALNUT         | WASHINGTON IL 61571 | SEC 24 T26N R3W W 146.57' OF LOT V OF SUBLT A NE 1/4                                                         |
| 824 | 02-02-24-201-006 | 0.281864 | 908 WALNUT ST      | WASHINGTON IL 61571 | SEC 24 T26N R3W SUBLT W OF SUBLT A & E 31.35' OF SUBLT V OF SUBLT A NE 1/4                                   |
| 825 | 02-02-24-201-007 | 0.448233 | 910 WALNUT ST      | WASHINGTON IL 61571 | SEC 24 T26N R3W SUBLT X & SUBLT Y OF SUBLT A NE 1/4 .40 AC                                                   |
| 826 | 02-02-24-201-008 | 0.240883 | 1004 WALNUT ST     | WASHINGTON IL 61571 | SEC 24 T26N R3W SUBLT Z .20 AC OF SUBLT A WAUHOPS SUBD & .39 AC TRACT ABD RR NE 1/4 .59 AC                   |
| 827 | 02-02-24-201-010 | 0.250047 | 902 WALNUT ST      | WASHINGTON IL 61571 | SEC 24 T26N R3W PT LOT 3 OF SUBLT B OF NE 1/4                                                                |
| 828 | 02-02-24-201-014 | 1.086735 | 910 WALNUT ST      | WASHINGTON IL 61571 | SEC 24 T26N R3W TRACT OF ABANDONED RR (AT & SF) PART W 1/2 & PART E 1/2 (EXC .04 ACRE TRACT) NE 1/4 .76 ACRE |
| 829 | 02-02-24-201-025 | 3.054326 | 900 WALNUT ST      | WASHINGTON IL 61571 | SEC 24 T26N R3W NE 1/4 3.05 AC RP LUMBER                                                                     |
| 830 | 02-02-24-201-026 | 3.763256 | 901 WALNUT ST      | WASHINGTON IL 61571 | SEC 24 T26N R3W NE 1/4 3.76 AC RP LUMBER                                                                     |
| 831 | 02-02-24-202-010 | 0.580699 | 814 STATE ST       | WASHINGTON IL 61571 | SEC 24 T26N R3W DEL MAR ADDN LOT 51 (EXC TRIANG TRACT) NE 1/4                                                |
| 832 | 02-02-24-202-010 | 0.580699 | 814 STATE ST       | WASHINGTON IL 61571 | SEC 24 T26N R3W DEL MAR ADDN LOT 51 (EXC TRIANG TRACT) NE 1/4                                                |
| 833 | 02-02-24-202-013 | 0.420131 | 901 WALNUT ST      | WASHINGTON IL 61571 | SEC 24 T26N R3W SUB LOT E & TRIANG TRACT IN SW COR OF LOT 51 OF DEL MAR ADDN NE 1/4 .42 AC RP LUMBER         |
| 834 | 02-02-24-202-014 | 0.029362 | 902 WALNUT ST      | WASHINGTON IL 61571 | SEC 24 T26N R3W SUB LOT E & TRIANG TRACT IN SW COR OF LOT 51 OF DEL MAR ADDN NE 1/4 .032 AC RP LUMBER        |
| 835 | 02-02-24-204-009 | 0.052459 | 100 LYNN ST        | WASHINGTON IL 61571 | NE 1/4 DELMAR ADDITION LOT 25 & ADJACENT WLY TRIANGULAR TRACT                                                |
| 836 | 02-02-24-204-010 | 0.126225 | 100 LYNN ST        | WASHINGTON IL 61571 | SEC 24 T26N R3W DELMAR ADDITION LOT 24 & PORTION OF ABANDONED RR NE 1/4 .12 AC                               |

1,511 Acres  
2.36 Square Miles

#### Add Connecting Strips

iec 23 T26N R3W of NE 1/4, Peoria St/US BR 24 Right-of-Way approximate 60' width along street centerline at crossing TP&W RR property.

iec 23 T26N R3W of SW 1/4, N. Main St/CH 3 Right-of-Way approximate 60' width along street centerline at crossing TP&W RR property.

2.583 Square miles including connecting strips and right-of-way within Enterprise Zone boundary.

## LEGAL DESCRIPTION OF GERMANTOWN HILLS COMPONENT

| Property Identification # | Owner, Site Address                  | Legal Description                                                             |
|---------------------------|--------------------------------------|-------------------------------------------------------------------------------|
| 0827100058                | 610 STATE ROUTE 116,<br>METAMORA, IL | T27N - R3W - S27 TRACT A-1 LOURDES<br>POINT SUBD NW 1/4                       |
| 0828300061                | 110 FANDEL RD                        | T27N - R3W - S28 ALL BLK. 1 & SCHOOL<br>LOT DURSTS ADDN                       |
| 0828300068                | 204 FANDEL RD                        | T27N - R3W - S28 PT NW1/4 SW1/4                                               |
| 0828300069                | FANDEL RD                            | T27N - R3W - S28 PAR IN NW COR<br>NW1/4 SW1/4                                 |
| 0828300070                | 110 FANDEL RD                        | T27N - R3W - S28 PT NW1/4 SW1/4                                               |
| 0828301043                | ROUTE 116                            | T27N - R3W - S28 PT N SIDE SW1/4                                              |
| 0828301056                | 500 E ROUTE 116                      | T27N - R3W - S28 PT SW1/4 S RT116 & E<br>TIMBERLAN                            |
| 0828301059                | 109 ELIZABETH PT DR                  | T27N - R3W - S28 PART N 1/2 E 1/2 NW<br>1/4 SEC 28                            |
| 0828301060                | 130 ENTERPRISE                       | T27N - R3W - S28 PART N 1/2 E 1/2 SW<br>1/4 SEC 28                            |
| 0828301061                | 105 ELIZABETH POINTE DR              | T27N - R3W - S28 A PT OF SW1/4 S OF<br>RT 116 AND E OF TIMBERLAN ROAD 1<br>AC |
| 0829301006                | ANKER LANE                           | T27N - R3W - S29 PT NE1/4 SW1/4                                               |
| 0829301035                | ROUTE 116                            | T27N - R3W - S29 PARCEL SE1/4 SW1/4                                           |
| 0829301047                | TUCKAWAY MANOR LLC                   | T27N - R3W - S29 PART OF E1/2 SW1/4                                           |
| 0829400014                | 201 JERRY AVENUE                     | T27N - R3W - S29 LOT 1 SE1/4<br>JERRYVILLE SUBD                               |
| 0829400015                | 371 OLD GERMANTOWN RD                | T27N - R3W - S29 N1/2 OF LOTS 5 6 7<br>SE1/4 JERRYVILLE SUBD                  |
| 0829400016                | 361-367 OLD GERMANTOWN RD            | T27N - R3W - S29 LOTS 2,3,4,S1/2 5,6,7 &<br>N1/2 VAC ST. JERRYVILLE SUBD      |
| 0829400017                | 375 OLD GERMANTOWN                   | T27N - R3W - S29 LOT 8 & W 40FT OF<br>LOT 9 SE1/4 JERRYVILLE SUBD             |
| 0829400049                | 401 WOODLAND KNOLLS ROAD             | T27N - R3W - S29 LOT 1 PER PLAT, W1/2                                         |
| 0829400072                | 400 WOODLAND KNOLLS RD               | T27N - R3W - S29 PAR II IN SW1/4<br>SE1/4(EX R/W)                             |
| 0829400078                | 212 ANKER LANE                       | T27N - R3W - S29 20' STP ADJ W LINE<br>SE1/4                                  |
| 0829400085                | 410 JUBILEE LN                       | T27N - R3W - S29 TRT V IN SW1/4 SE1/4                                         |
| 0829400086                | 505 WOODLAND KNOLLS RD               | T27N - R3W - S29 TRACT S IN N1/2 SE1/4                                        |
| 0829400087                | 601-607 TEN MILE CREEK RD            | T27N - R3W - S29 PAR 300' X 222.9' & PT<br>O.L. A                             |
| 0829400101                | WOODLAND KNOLLS ROAD                 | T27N - R3W - S29 PART NW1/4 S OF<br>TRACT S                                   |
| 0829400106                | 379 OLD GERMANTOWN RD                | T27N - R3W - S29 LOTS 11 THRU 13<br>JERRYVILLE SUBD                           |
| 0829400107                | OLD GERMANTOWN RD                    | T27N - R3W - S29 E PART LOT 9 & ALL<br>LOT 10 JERRYVILLE SUBD                 |
| 0829402045                | 505 TEN MILE CREEK RD                | T27N - R3W - S29 LOT A & PT LOT B                                             |
| 0829402046                | 511 TEN MILE CREEK RD                | T27N - R3W - S29 PART LOT B                                                   |

| Property Identification # | Owner, Site Address          | Legal Description                                                              |
|---------------------------|------------------------------|--------------------------------------------------------------------------------|
| 0829402049                | 401 OLD GERMANTOWN RD        | T27N - R3W - S29 LOT 9B PT PEDRICKS SOUTH SIDE SUBDIVISION & PT SE 1/4 SE 1/4  |
| 0829402050                | 399 OLD GERMANTOWN RD        | T27N - R3W - S29 LOT 9A PT. PEDRICKS SOUTH SIDE SUBDIVISION & PT SE 1/4 SE 1/4 |
| 0829403001                | 411 413 415 & 417 JUBILEE LN | T27N - R3W - S29 LOT 2 GERMANTOWN CROSSING SUBD                                |
| 0829403002                | 409 JUBILEE LN               | T27N - R3W - S29 LOT 1-B GERMANTOWN CROSSING SUBD                              |
| 0829403003                | JUBILEE LANE                 | T27N - R3W - S29 LOT 2 GERMANTOWN CROSSING SUBD                                |
| 0829403004                | 505 JUBILEE LN               | T27N - R3W - S29 LOT 3 GERMANTOWN CROSSING SUBD                                |
| 0829403005                | CEFCU                        | T27N - R3W - S29 LOT 4 GERMANTOWN CROSSING SUBD                                |
| 0829403008                | 523 JUBILEE LN               | T27N - R3W - S29 PART LOT 5 GERMANTOWN CROSSING SUBD                           |
| 0829403009                | 507 - 521 JUBILEE LN         | T27N - R3W - S29 PART LOT 5 GERMANTOWN CROSSING SUBD                           |
| 0829403012                | 510 WOODLAND KNOLLS RD       | T27N - R3W - S29 PART LOT 5 GERMANTOWN CROSSING SUBD                           |
| 0829403013                | JUBILEE LANE                 | T27N-R3W GERMANTOWN CROSSING SUBE LOT 5 PART OF W 1/2 SE 1/4                   |
| 0829403014                | JUBILEE LANE                 | N27-3W GERMANTOWN CROSSING SUBD LOT 5 PART S 1/2 SE 1/4 SEC 29                 |
| 0829406002                | WOODLAND KNOLLS ROAD         | T27N - R3W - S29 LOT 2 HOLLAND KNOLLS TRACE                                    |
| 0829406003                | WOODLAND KNOLLS ROAD         | T27N - R3W - S29 LOT 3 HOLLAND KNOLLS TRACE                                    |
| 0829406004                | WOODLAND KNOLLS ROAD         | T27N - R3W - S29 LOT 5 HOLLAND KNOLLS TRACE                                    |
| 0829406005                | WOODLAND KNOLLS ROAD         | T27N - R3W - S29 LOT 4 HOLLAND KNOLLS TRACE                                    |
| 0829406006                | WOODLAND KNOLLS ROAD         | T27N - R3W - S29 PART LOT 1 HOLLAND KNOLLS TRACE                               |
| 0829406007                | WOODLAND KNOLLS ROAD         | T27N - R3W - S29 PART LOT 1 HOLLAND KNOLLS TRACE                               |

All of the aforesaid parcels lie in Woodford County, Illinois.

ALSO: All public right of way lying adjacent to any boundary line of any of the foregoing parcels which right of way is used or dedicated for use as a street, road, alley or highway.

ALSO: A strip of land 3 feet of even width lying northwesterly of and adjacent to that portion of the center line of Illinois Route 116 lying in section 36 of Springbay Township, in sections 28, 29, 31 and 32 of Worth Township, in the southwest quarter of the northwest quarter of section 27 of Worth Township and in the east 1/2 of the southeast quarter of the northwest quarter of section 27 of Worth Township, all in Woodford County, Illinois.



## LEGAL DESCRIPTION OF TAZEWell COMPONENT

|                  |            |                          |                      |          |      |                                                                                               |
|------------------|------------|--------------------------|----------------------|----------|------|-----------------------------------------------------------------------------------------------|
| 01-01-11-400-029 | FONDULAC   | 408 TRUCK HAVEN RD       | EAST PEORIA IL 61611 | 3.170    | 0060 | SEC 11 T26N R4W LOT E SE 1/4 3.17 AC                                                          |
| 01-01-11-400-030 | FONDULAC   | 418 TRUCK HAVEN RD       | EAST PEORIA IL 61611 | 1.760    | 0060 | SEC 11 T26N R4W TRACT G & S 30' OF TRACT H OF W 1/2 OF SE 1/4 1.76 AC                         |
| 01-01-11-400-031 | FONDULAC   | TRUCK HAVEN RD           | EAST PEORIA IL 61611 | 1.600    | 0060 | SEC 11 T26N R4W TRACT H (EXC S 30') W 1/2 OF SE 1/4 1.60 AC                                   |
| 01-01-11-400-032 | FONDULAC   | 201 UPPER FREE BRIDGE RD | EAST PEORIA IL 61611 | 3.550    | 0060 | SEC 11 T26N R4W LOT I W 1/2 SE 1/4 3.55 AC                                                    |
| 01-01-11-400-033 | FONDULAC   | TRUCK HAVEN RD           | EAST PEORIA IL 61611 | 1.710    | 0060 | SEC 11 T26N R4W TRACT 350' X 460' (EXC TRACT J) IN NW 1/4 SE 1/4 1.71 AC                      |
| 01-01-11-400-034 | FONDULAC   | TRUCK HAVEN RD           | EAST PEORIA IL 61611 | 1.000    | 0060 | SEC 11 T26N R4W PT OF LOT A SE 1/4 1 AC                                                       |
| 01-01-11-400-035 | FONDULAC   | 399 TRUCK HAVEN RD       | EAST PEORIA IL 61611 | 3.580    | 0060 | SEC 11 T26N R4W LOT A OF SW 1/4 (EXC TRACT) SE 1/4 3.58 AC                                    |
| 01-01-11-400-036 | FONDULAC   | 4663 N MAIN ST           | EAST PEORIA IL 61611 | 8.240    | 0060 | SEC 11 T26N R4W PT NW OF IL 26 (EXC 30' X 50' TRACT) SE 1/4 8.24 AC                           |
| 01-01-11-400-038 | FONDULAC   | 409 TRUCK HAVEN RD       | EAST PEORIA IL 61611 | 0.610    | 0060 | SEC 11 T26N R4W PT OF LOT F SE 1/4 SE 1/4 .61 AC                                              |
| 01-01-11-400-040 | FONDULAC   | 414 TRUCK HAVEN RD       | EAST PEORIA IL 61611 | 1.940    | 0060 | SEC 11 T26N R4W LOT J & ADJ SLY 5' SE 1/4 1.94 AC                                             |
| 01-01-11-400-041 | FONDULAC   | 4611 N MAIN ST           | EAST PEORIA IL 61611 | 0.000    | 0060 | SEC 11 T26N R4W CELL TOWER TRACT 30' X 50' LOCATED IN PT NW OF IL 26 SE 1/4 .03 AC            |
| 01-01-12-100-001 | FONDULAC   | 116 W SPRING CREEK RD    | EAST PEORIA IL 61611 | 1.360    | 0060 | SEC 12 T26N R4W PARCEL D OF NW 1/4 & ADJ TRACT NW 1/4 1.36 AC                                 |
| 01-01-12-100-002 | FONDULAC   | N MAIN ST                | EAST PEORIA IL 61611 | 6.440    | 0060 | SEC 12 T26N R4W THAT PT W OF HWY (EXC PARCEL D & TRACT ADJ) NW 1/4 6.44 AC                    |
| 02-02-05-300-001 | WASHINGTON | 28194 CATERPILLAR LN     | WASHINGTON IL 61571  | 1319.750 | 0060 | SEC 4 T26N R3W PT OF SECTIONS 4, 5, 6, 7 & 8 SW 1/4 1319.75 AC                                |
| 02-02-05-300-003 | WASHINGTON | 27958 CATERPILLAR LN     | WASHINGTON IL 61571  | 0.230    | 0060 | SEC 5 T26N R3W CELL TOWER PT OF SW 1/4 .23 AC                                                 |
| 02-02-18-200-003 | WASHINGTON | GRANGE RD                | WASHINGTON IL 61571  | 45.480   | 0021 | SEC 18 T26N R3W SE 1/4 OF THE NE 1/4 (35.48 AC) & LOT 2 OF THE SE 1/4 (10 AC) NE 1/4 45.48 AC |

All public right of way lying adjacent to any boundary line of any of the foregoing parcels which right of way is used or dedicated for use as a street, road, alley or highway

A strip of land 3 feet of even width lying west of and adjacent to the centerline of that portion of Illinois Route 116 lying in sections 1, 11 and 12 of Fondulac Township in Tazewell County

A strip of land 3 feet of even width lying north of and adjacent to the extended centerline of Spring Creek Road commencing at its intersection with the centerline of Illinois Route 116 on the west and ending at its intersection with the centerline of Caterpillar Lane on the east, all in sections 1 and 12 of Fondulac Township and sections 7 and 8 in Washington Township in Tazewell County

A strip of land 3 feet of even width lying west of and adjacent to the centerline of Caterpillar Lane commencing at its intersection with the centerline of Spring Creek Road on the south and ending at the termination of Caterpillar Lane on the north, all in sections 5 and 8 of Washington Township in Tazewell County



