















CITY OF
WASHINGTON
TAZEVELL COUNTY, ILLINOIS

Official Map
of
Zoning Districts



Legend

-  Section Line
-  East Peoria City Limits
-  Washington City Limits
-  AG-1 (Agriculture)
-  CE (Country Estates)
-  R-1A (Single Family Residential)
-  R-1 (1 & 2 Family Residential)
-  R-2 (Multifamily Residential)
-  C-1 (Local Retail)
-  C-2 (General Retail)
-  C-3 (Service Retail)
-  I-1 (Light Industrial)
-  I-2 (Heavy Industrial)



Prepared by the City of Washington Department of Planning and Development: February 23rd, 2011.

This map indicates approximate street right-of-way and may not be 100% accurate. Newly constructed streets or recently annexed areas may not be shown.

