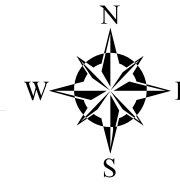
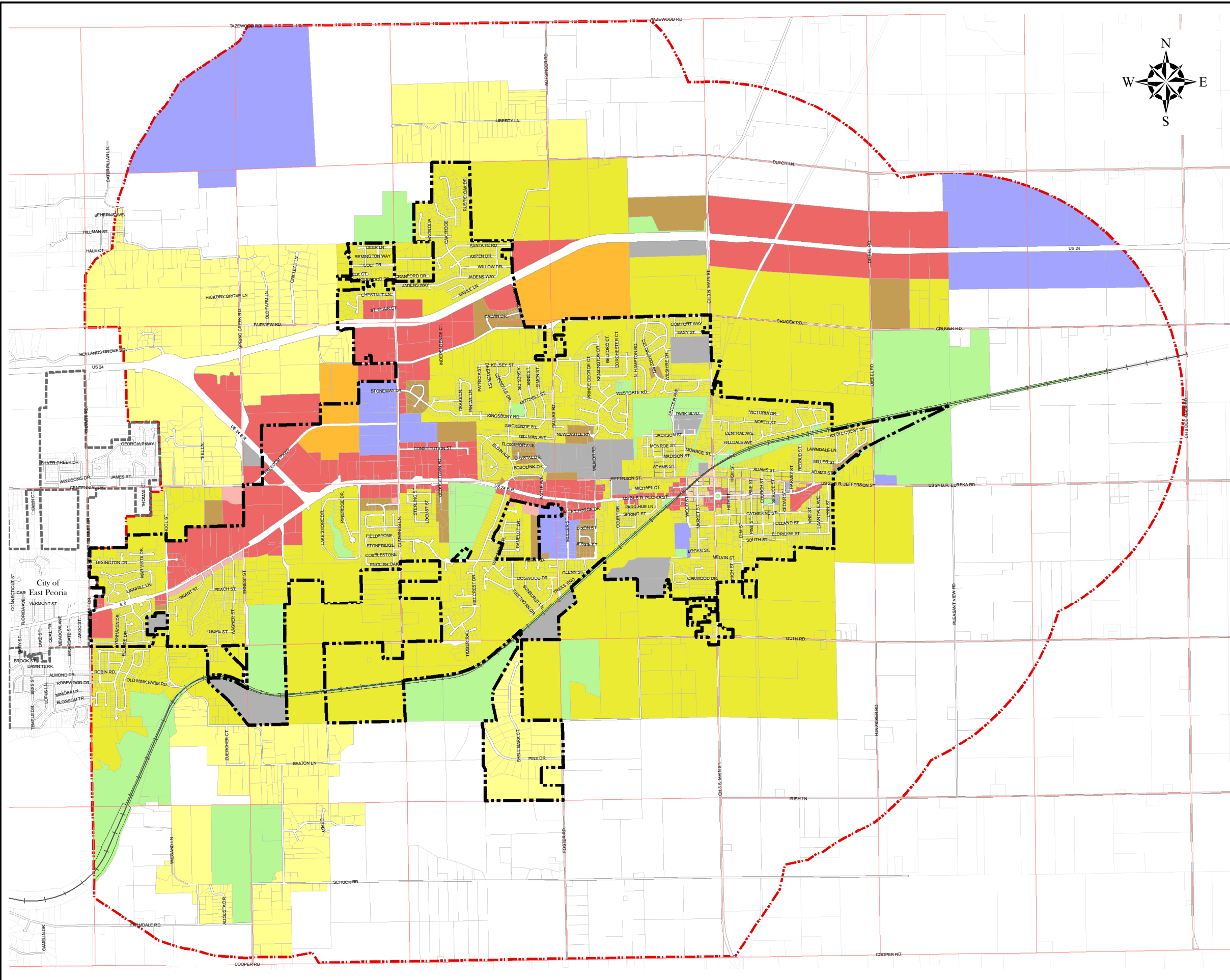


CITY OF
WASHINGTON
TAZEWELL COUNTY, ILLINOIS




Comprehensive
Land Use Plan

Comprehensive Plan adopted April 16, 2001.
Land Use Plan amended October 7, 2002,
August 2, 2004, and April 6, 2009.



Legend

- Section Line
- East Peoria City Limits
- Washington City Limits
- Extra Territorial Jurisdiction
- [AG] Agriculture
- [RR] Rural Residential
- [STFR] Single- & Two-Family Residential
- [MFR] Multifamily Residential
- [MXCR] Mixed Use: Downtown Commercial & Residential
- [UV] Urban Village
- [OSC] Office & Service Commercial
- [GC] General Commercial
- [LTI] Light Industrial
- [HVI] Heavy Industrial
- [PBI] Public & Institutional
- [PKOS] Parks and Open Space



Prepared by the City of Washington Department
of Planning and Development: February 23rd, 2011.

This map indicates approximate street right-of-way
and may not be 100% accurate. Newly constructed
streets or recently annexed areas may not be shown.